

Flight Procedures Cover Page	Task Action: FLIGHT CHECK	Task Type: IAP	Estimated Chart Date: 07/09/2026	APWS Task ID: 7872ED195790412194C2D832DE39EEE6	APWS Project ID: 8378F85584CD4AAD853D5B1534A12482
Procedure: RNAV (GPS) RWY 25 AMDT 0D		Enroute: NO	Specialist: Hardison, Dustin		Agreement Number:
Airport ID: 8D4			Airport City: SPARTA		State: MI
Facility ID:	Facility Type:	Flight Inspection Remark Type: New FC Slot			

Procedure Comments:
ACTIVE AIRNAV DATA USED.

Contact Rake McGraw AJV-A422
(405)597-8711



APP CRS 247°	Rwy Ldg TDZE Apt Elev	4033 764 775
------------------------	-----------------------------	---

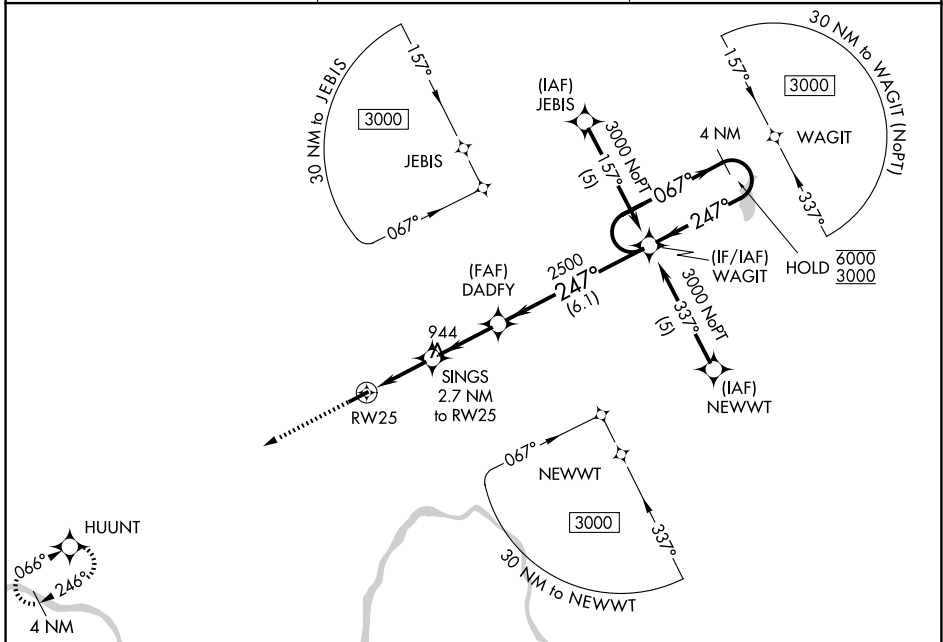
OLD

RNAV (GPS) RWY 25

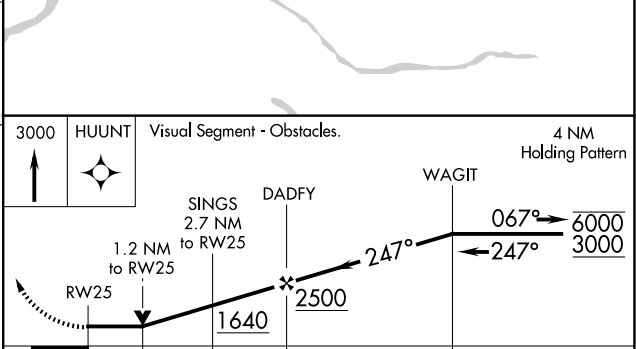
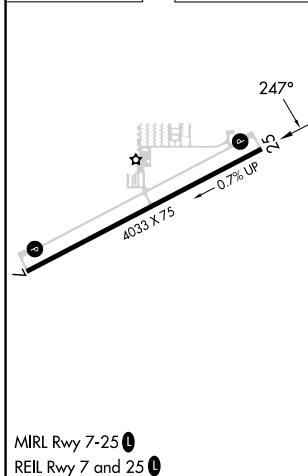
PAUL C MILLER/SPARTA (8D4)

RNP APCH - GPS.	Rwy 25 helicopter visibility reduction below 3/4 SM NA. Circling Rwy 7 NA at night. VDP NA when using GRR altimeter setting. When local altimeter setting not received, use GRR altimeter setting and increase Circling Cat B MDA 20 feet.	MISSED APPROACH: Climb to 3000 direct HUUNT and hold.
-----------------	--	---

AWOS-3PT 126.65	GREAT LAKES APP CON * 124.6 257.6	UNICOM 122.8 (CTAF)
---------------------------	---	-------------------------------



ELEV 775	TDZE 764
----------	----------



CATEGORY	A	B	C	D
LNAV MDA	1240-1	476 (500-1)	NA	
CIRCLING	1300-1 525 (600-1)	1340-1 565 (600-1)	NA	

EC-1, 22 JAN 2026 to 19 FEB 2026

EC-1, 22 JAN 2026 to 19 FEB 2026