

Flight Procedures Cover Page	Task Action: FLIGHT CHECK	Task Type: IAP	Estimated Chart Date: 05/14/2026	APWS Task ID: 80D599481BD945D591225A13528C086C	APWS Project ID: 73780199620A4661A45C5632F81769BF
Procedure: RNAV (GPS) RWY 23 AMDT 1E		Enroute: NO	Specialist: Young, Silvia		Agreement Number:
Airport ID: KOKK			Airport City: KOKOMO		State: IN
Facility ID:	Facility Type:	Flight Inspection Remark Type: New FC Slot			

Procedure Comments:

ACTIVE DATA USED FOR KOKK AIRPORT AND RWYS.

CANCEL NOTAMS FDC 5/6838 AND 5/6467.

NEW CRC REMAINDER: 526AE8E7

KOKK_RNAV_(GPS)_RWY_23_AMDT_1E_1 - KMZ FILE FOR THE MISSED APPROACH ADJUSTMENT

KOKK_RNAV_(GPS)_RWY_23_AMDT_1E_2 - KMZ FILE FOR THE ADJUSTED PROCEDURE

CONTACT CASIMIR TABAKA 405.202.7857



FIPC BASIC FORM

PROCEDURE: RNAV (GPS) RWY 23 AMDT 1E		AIRPORT NAME: KOKOMO MUNI		AIRPORT ID: KOKK	SPECIAL CONTROL NO: BG-02-008-26
FAC ID: KOKK23.01		CITY: KOKOMO		ST: IN	ORIG CHART DATE: 05/14/2026
DFL TYPE: PROC/S	THIRD PARTY: <input type="checkbox"/> YES	EST. TIME ON SITE: 0.4	REIMB. NUMBER:	PTS TASK ID: 80D599481BD945D591225A13528C086C	

PREFLIGHT NOTES

REVIEWER:	DATE:
COMMENTS:	CHECK ONE: <input type="checkbox"/> FLT CK REQ <input type="checkbox"/> NFCR <input type="checkbox"/> REJECT
	YES NO
	CPV COMPLETE? <input checked="" type="checkbox"/> X <input type="checkbox"/>

PROCEDURE RESULTS

INSPECTION DATE: 02/19/2026	CREW #: VN085	N #: N90	INSTRUMENT PROCEDURE STATUS: <input checked="" type="checkbox"/> SAT <input type="checkbox"/> SAT W/CHANGES <input type="checkbox"/> UNSAT	ARINC CODING: <input checked="" type="checkbox"/> SAT <input type="checkbox"/> SAT/GOLD <input type="checkbox"/> UNSAT
FLIGHT INSPECTOR SIGNATURE: kenneth e jack @ 02/20/2026 08:47		PRINTED NAME: JACK, KENNETH EARL		NOTAM INITIATED? <input type="checkbox"/> YES <input checked="" type="checkbox"/> NO

FLIGHT INSPECTOR REMARKS:
Special Number BG-02-008-26: KOKOMO, MUNI, KOKOMO, INDIANA, RNAV (GPS) RWY 23, AMDT 1E. Completed Sat. AMDT 1E Cancel NOTAMS FDC 5/6838 and 5/6467

IN-FLIGHT OBSTACLE REPORT

OBSTRUCTION ID #:	COORDINATES OR LOCATION:	GNSS ALTITUDE (MSL):	BAROMETRIC ALTITUDE (MSL):	HEIGHT ABOVE GROUND LEVEL:
--------------------------	---------------------------------	-----------------------------	-----------------------------------	-----------------------------------

OLD

KOKOMO, INDIANA

AL-711 (FAA)

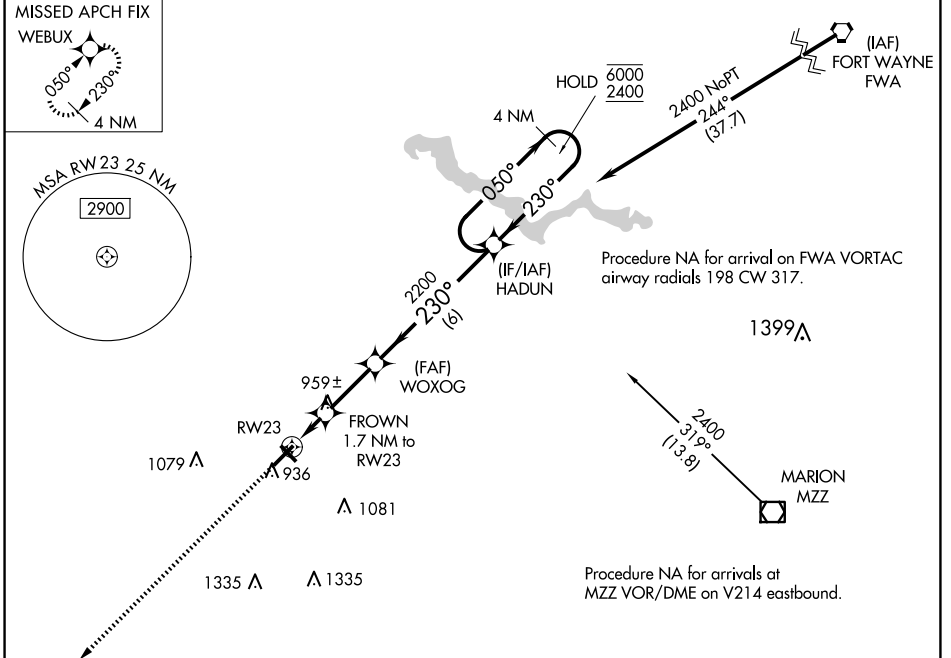
25107

WAAS CH 40119 W23A	APP CRS 230°	Rwy Idg TDZE Apt Elev	6001 827 832
--	------------------------	-----------------------------	---

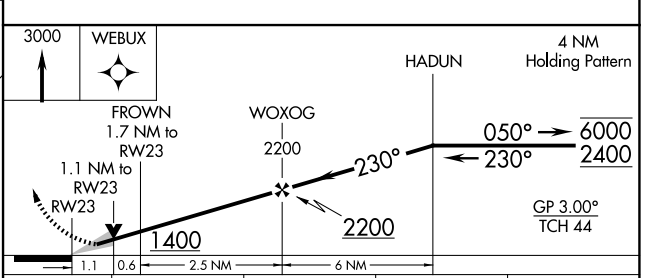
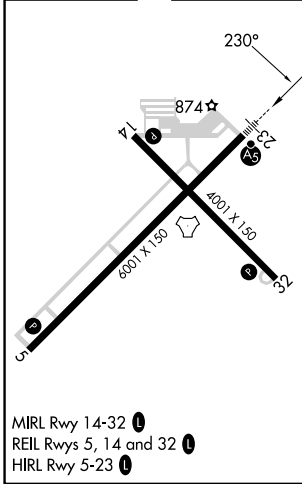
RNAV (GPS) RWY 23

KOKOMO MUNI (OKK)

RNP APCH - GPS.		MALSR	MISSED APPROACH: Climb to 3000 direct WEBUX and hold.
<p>▼ For uncompensated Baro-VNAV systems, LNAV/VNAV NA below -16°C or above 54°C.</p>			
AWOS-3PT 128.675	GRISSOM APP CON * 121.05 338.275	CLNC DEL 120.0	UNICOM 123.0 (CTAF) 0



ELEV 832	TDZE 827
----------	----------



CATEGORY	A	B	C	D
LPV DA		1027-1/2	200 (200-1/2)	
LNAV/VNAV DA		1224-5/8	397 (400-5/8)	
LNAV MDA	1220-1/2	393 (400-1/2)	1220-5/8	393 (400-5/8)
CIRCLING	1260-1	1300-1	1400-1 1/2	1420-2
	428 (500-1)	468 (500-1)	568 (600-1 1/2)	588 (600-2)

KOKOMO, INDIANA
Amdt 1D 19MAY22

40°32'N - 86°04'W

RNAV (GPS) RWY 23

KOKOMO MUNI (OKK)

EC-2, 30 OCT 2025 to 27 NOV 2025

EC-2, 30 OCT 2025 to 27 NOV 2025