

Flight Procedures Cover Page	Task Action: P-NOTAM	Task Type: IAP	Estimated Chart Date: 03/19/2026	APWS Task ID: 832D170A4E014985B14A17983544C340	APWS Project ID: 53379866F6E340EA839B8C5FA10D031A
Procedure: RNAV (GPS) RWY 5 AMDT 0D		Enroute: NO	Specialist: Hardison, Dustin		Agreement Number:
Airport ID: KLNN			Airport City: WILLOUGHBY		State: OH
Facility ID:	Facility Type:	Flight Inspection Remark Type:			

Procedure Comments:

Processed IAW Technical Support Group (AJF-17) Memo dated 07/07/2021 Guidance for Procedural Changes Requiring Flight Inspection/Validation.

Contact Rake McGraw AJV-A422
(405)597-8711

QUALITY
35
CHECKED

QUALITY
29
CHECKED

APP CRS	Rwy Idg	4600
053°	TDZE	624
	Apt Elev	626

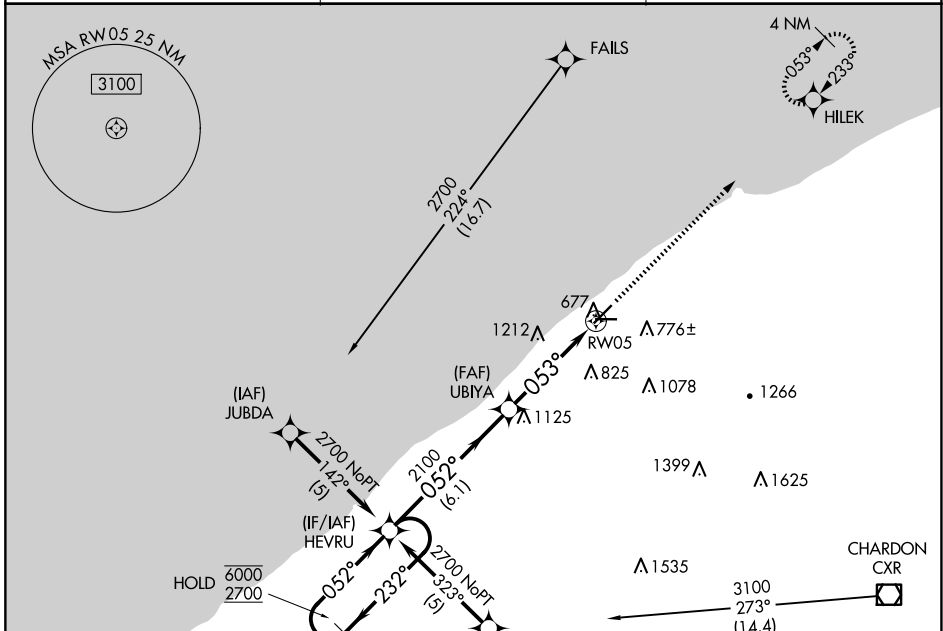
OLD

RNAV (GPS) RWY 5

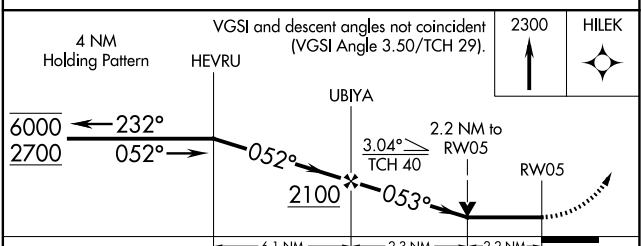
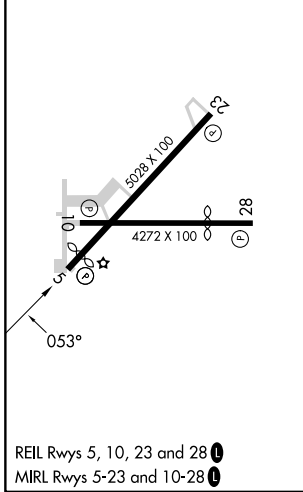
LAKE COUNTY EXEC (LNN)

RNP APCH - GPS.	MISSED APPROACH: Climb to 2300 direct HILEK and hold.
▼ ▲ Rwy 5 helicopter visibility reduction below ¼ SM NA.	

AWOS-3PT 119.225	CLEVELAND APP CON 125.35 346.325	UNICOM 122.725 (CTAF) 0
----------------------------	--	-----------------------------------



ELEV	626	TDZE	624
------	-----	------	-----



CATEGORY	A	B	C	D
LNAV MDA	1460-1 836 (900-1)	1460-1¼ 836 (900-1¼)	1460-2½ 836 (900-2½)	NA
CIRCLING	1460-1¼	834 (900-1¼)	1520-2¾ 894 (900-2¾)	NA

EC-2, 27 NOV 2025 to 25 DEC 2025

EC-2, 27 NOV 2025 to 25 DEC 2025