

Flight Procedures Cover Page	Task Action: Cancellation	Task Type: IAP	Estimated Chart Date: 07/09/2026	APWS Task ID: 84416B6372D44F898858FDA9E43B89A3	APWS Project ID: 45BB69089470424BB968BB83EC71BB07
Procedure: RNAV (GPS) RWY 7 AMDT 0A		Enroute: NO	Specialist: Dumar, Ralph		Agreement Number:
Airport ID: 312			Airport City: POINT PLEASANT		State: WV
Facility ID:	Facility Type:	Flight Inspection Remark Type:			

Procedure Comments:
REMARKS: AIRPORT PERMANENTLY CLOSED
CONTACT RAKE MCGRAW (AJV-A422)- 405-954-8711



APP CRS	Rwy Ldg	4000
072°	TDZE	643
	Apt Elev	643

CANCEL

RNAV (GPS) RWY 7

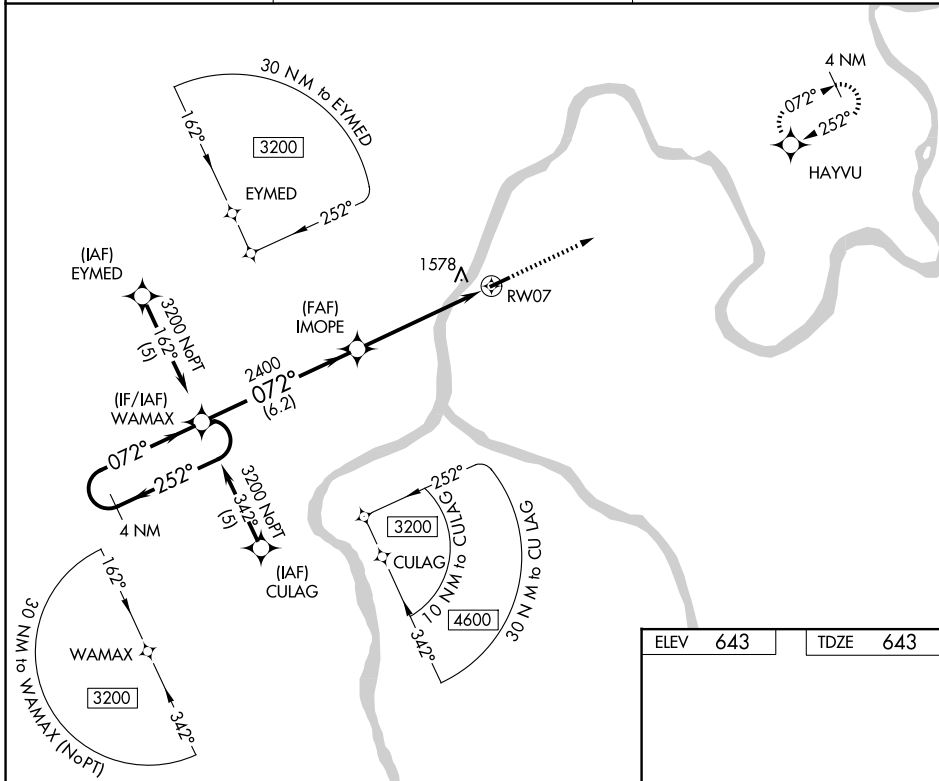
MASON COUNTY (3I2)

RNP APCH - GPS.

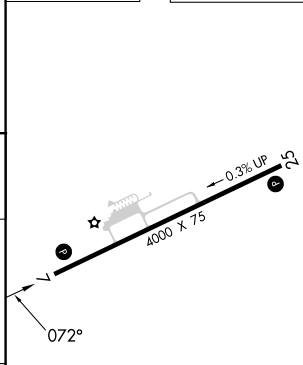
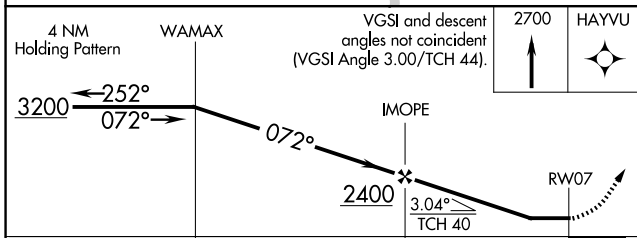
⚠ Circling NA NW of Rwy 7-25. Rwy 7 helicopter visibility reduction below 3/4 SM NA.
⚠ When local altimeter setting not received, use Athens/Albany, OH altimeter setting and increase all MDA 80 feet. Straight-in and Circling NA at night to Rwy 7.
⚠ -16°C

MISSED APPROACH:
 Climb to 2700 direct HAYVU and hold.

AWOS-3 119.675	HUNTINGTON APP CON 128.4 270.1	UNICOM 122.8 (CTAF) 0
--------------------------	--	---------------------------------



ELEV	643	TDZE	643
------	------------	------	------------



CATEGORY	A	B	C	D
LNVA MDA	1880-1¼ 1237 (1300-1¼)	1880-1½ 1237 (1300-1½)	1880-3	1237 (1300-3)
CIRCLING	1880-1¼ 1237 (1300-1¼)	1880-1½ 1237 (1300-1½)	1880-3	1237 (1300-3)

REIL Rws 7 and 25 **0**
 MIRL Rwy 7-25 **0**

NE-4, 22 JAN 2026 to 19 FEB 2026

NE-4, 22 JAN 2026 to 19 FEB 2026