# RNAV (GPS) U RWY 28R
## SAN FRANCISCO INTL (SFO)

| APP CRS | Rwy Ldg | 11236 |
|---|---|---|
| 284° | TDZE | 13 |
| | Apt Elev | 13 |

RNP APCH - GPS.
RADAR required.

Helicopter visibility reduction is NA.

ALSF-2

MISSED APPROACH: Climb to 3200 on the FMS lateral path to Rwy 28R and direct to VIKYU and hold.

| D-ATIS | NORCAL APP CON | SAN FRANCISCO TOWER | GND CON |
|---|---|---|---|
| 113.7 115.8 118.85 | 134.5 338.2 | 120.5 269.1 | 121.8 |

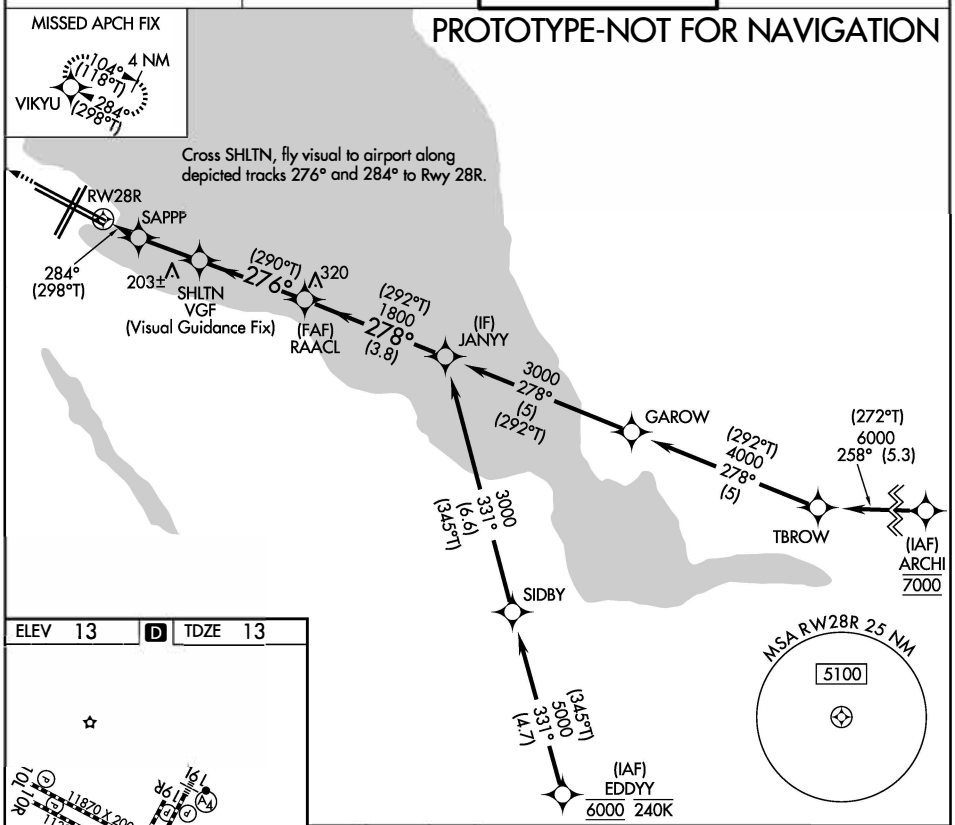


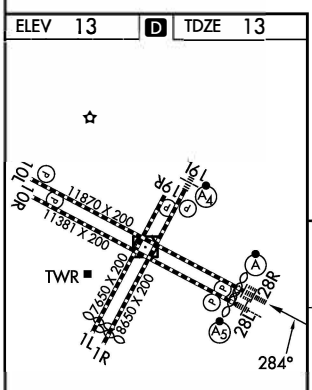


HIRL all rwys
REIL Rwys 1L, 1R and 10L
TDZL/RCLS Rwys 19L and 28R

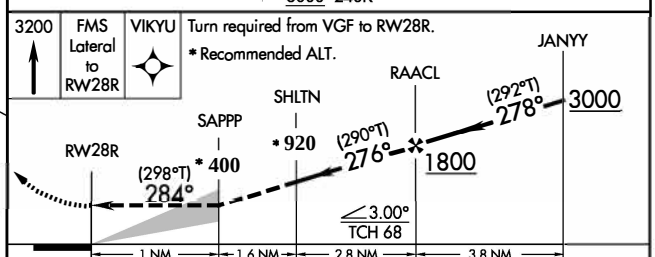


| CATEGORY | A | B | C | D |
|---|---|---|---|---|
| LNAV MDA | 920-3 | 907 (1000-3) | | |