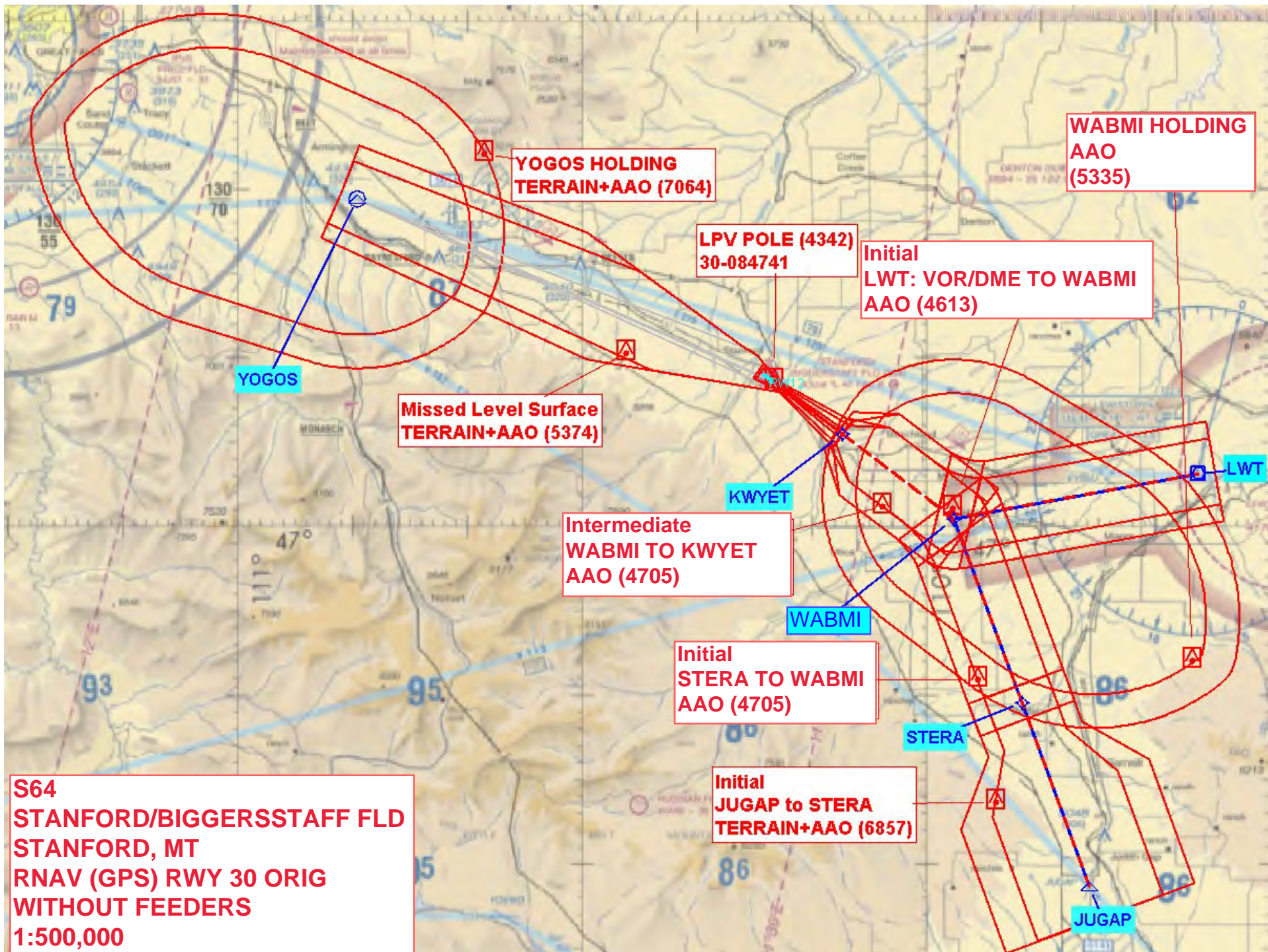
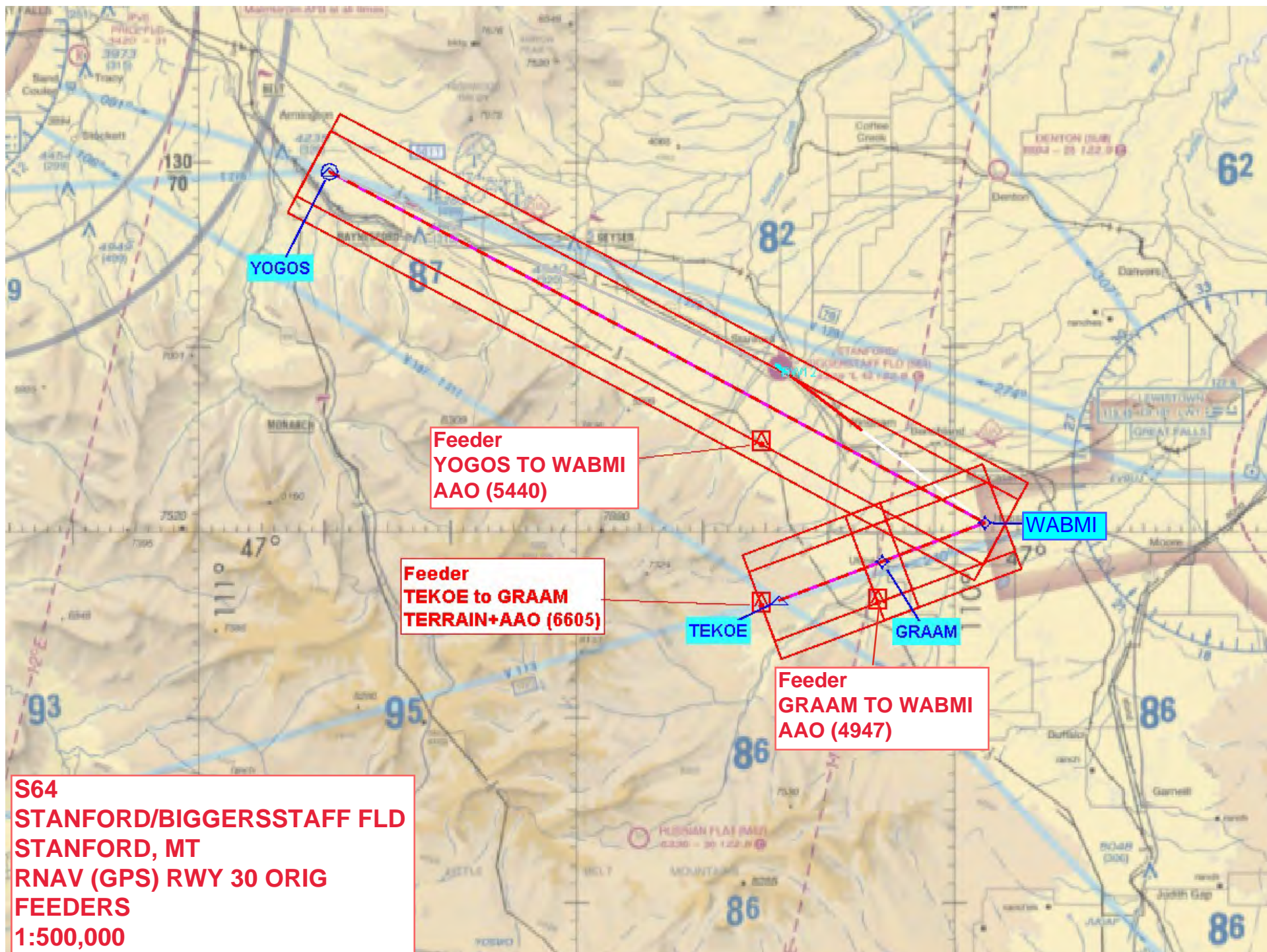
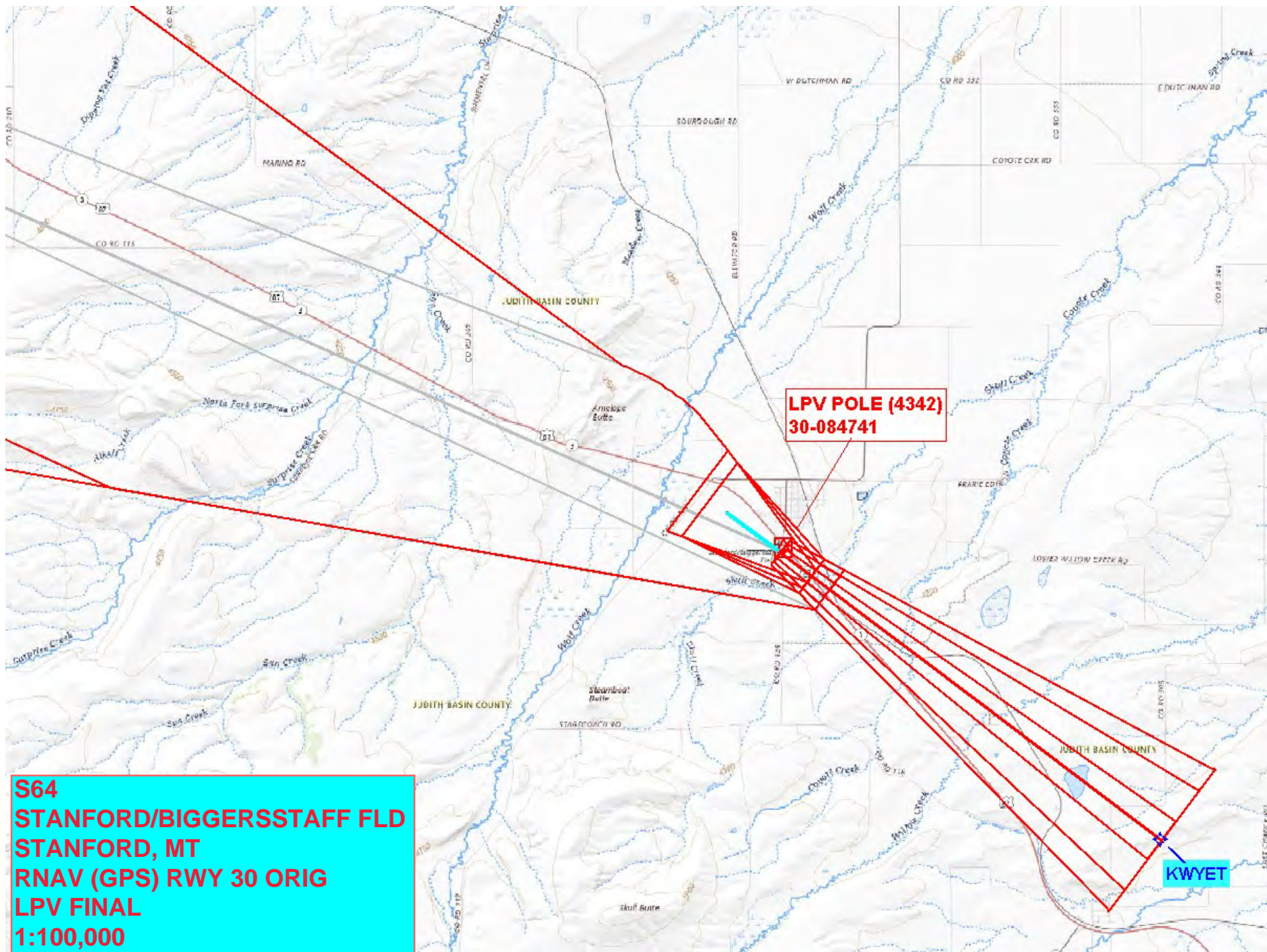


Flight Procedures Cover Page	Task Action: FLIGHT CHECK	Task Type: IAP	Estimated Chart Date: 08/07/2025	APWS Task ID: 878939AD61994EBA86E890E204B15CD5	APWS Project ID: 1680B6486CE84581AA1C1C3C417A9B26
Procedure: RNAV (GPS) RWY 30 ORIG		Enroute: NO	Specialist: Keefer, John		Agreement Number:
Airport ID: S64			Airport City: STANFORD		State: MT
Facility ID:	Facility Type:	Flight Inspection Remark Type: New FC Slot			
<div>Procedure Comments: PENDING DATA USED.</div> <div>AIRPORT MAGVAR CHANGE FROM E16 1985 TO E11 2025.</div> <div>VFR TO IFR.</div> <div>AIRSPACE DOCKET #24-ANM-108.</div> <div>CONTACT CASIMIR TABAKA 405-954-7931.</div> <div>4/1/2025: THIS IS AN UPDATED COPY OF THE FORMS DEVELOPED ON 12/17/2024. RAISE CAT C CIRCLING MDA TO 5600 PER FLIGHT INSPECTION. NEW MDA/VIS/HAA 5600/3/1272.</div> <div>QUALITY 16 CHECKED</div> <div>QUALITY 41 CHECKED</div> <div>QUALITY 42 CHECKED</div>					

FIPC BASIC FORM						
PROCEDURE: RNAV (GPS) RWY 30 ORIG			AIRPORT NAME: STANFORD/BIGGERSSTAFF FLD		AIRPORT ID: KS64	SPECIAL CONTROL NO: SG-02-150-25
FAC ID: KS6430		CITY: STANFORD			ST: MT	ORIG CHART DATE: 08/07/2025
DFL TYPE: PROC/S	THIRD PARTY: <input type="checkbox"/> YES	EST. TIME ON SITE: 0.4	REIMB. NUMBER:	PTS TASK ID: 878939AD61994EBA86E890E204B15CD5		
PREFLIGHT NOTES						
REVIEWER:					DATE:	
COMMENTS:					CHECK ONE: <input type="checkbox"/> FLT CK REQ <input type="checkbox"/> NFCR <input type="checkbox"/> REJECT <div style="display: flex; justify-content: flex-end; margin-top: 5px;"> <div style="border: 1px solid black; padding: 2px 5px;">YES</div> <div style="border: 1px solid black; padding: 2px 5px; margin-left: 5px;">NO</div> </div>	
					CPV COMPLETE? <div style="border: 1px solid black; padding: 2px 5px;">X</div>	
PROCEDURE RESULTS						
INSPECTION DATE: 03/27/2025	CREW #: VN569	N #: N71	INSTRUMENT PROCEDURE STATUS: <input type="checkbox"/> SAT <input checked="" type="checkbox"/> SAT W/CHANGES <input type="checkbox"/> UNSAT		ARINC CODING: <input checked="" type="checkbox"/> SAT <input type="checkbox"/> SAT/GOLD <input type="checkbox"/> UNSAT	
FLIGHT INSPECTOR SIGNATURE: wendi s gima @ 03/27/2025 22:28			PRINTED NAME: GIMA, WENDI SUEMI			NOTAM INITIATED? <input type="checkbox"/> YES <input checked="" type="checkbox"/> NO
FLIGHT INSPECTOR REMARKS: 3/13/25 N72 Incomplete due to turbulence and LLWS. Items flown satisfactory this date are as follows: 1) All feeders flown sat, 2) WABMI hldg sat, 3) Procedure Survey sat, 4) Missed App hldg at YOGOS sat, 5) Salt Lake CTR (ZLC) Freq 133.40 verified sat at required fixes, 6) LWT ASOS verified Sat at IAFs. 7) CAT A & B circling mins flown sat. ITEMS REMAINING - 1)FLY Initial portion of Missed approach from LPV minimums for obstacle evaluation, 2) FLY CAT C & D circling minimums. Obstacle clnce questionable (flyability). Recommend raising CAT C circling mins to 5600' STANDFORD/BIGGERSTAFF FLD (S64) STANFORD, MONTANA, RNAV (GPS) RWY 30 Commission, SAT w/Changes*. This inspection was begun by N72 on 3/13/25. Today we completed items left: 1) flew the initial portion of Missed approach from LPV minimums for obstacle evaluation-SAT. 2) Fly CAT C & D circling mins, CAT D-SAT, CAT C-UNSAT. *Change required: Raise CAT C minimums to 5600' to provide adequate obstacle clearance. Periodic requirements met.						
IN-FLIGHT OBSTACLE REPORT						
OBSTRUCTION ID #:	COORDINATES OR LOCATION:	GNSS ALTITUDE (MSL):	BAROMETRIC ALTITUDE (MSL):	HEIGHT ABOVE GROUND LEVEL:		







S64
STANFORD/BIGGERSSTAFF FLD
STANFORD, MT
RNAV (GPS) RWY 30 ORIG
LPV FINAL
1:100,000

Missed LNAV/VNAV
CG/HAT/CGTA ANTENNA (4835)
30-084805

LNAV/VNAV
WATER_TOWER (4455)
30-084742

87

Stanford/Biggersstaff
Field

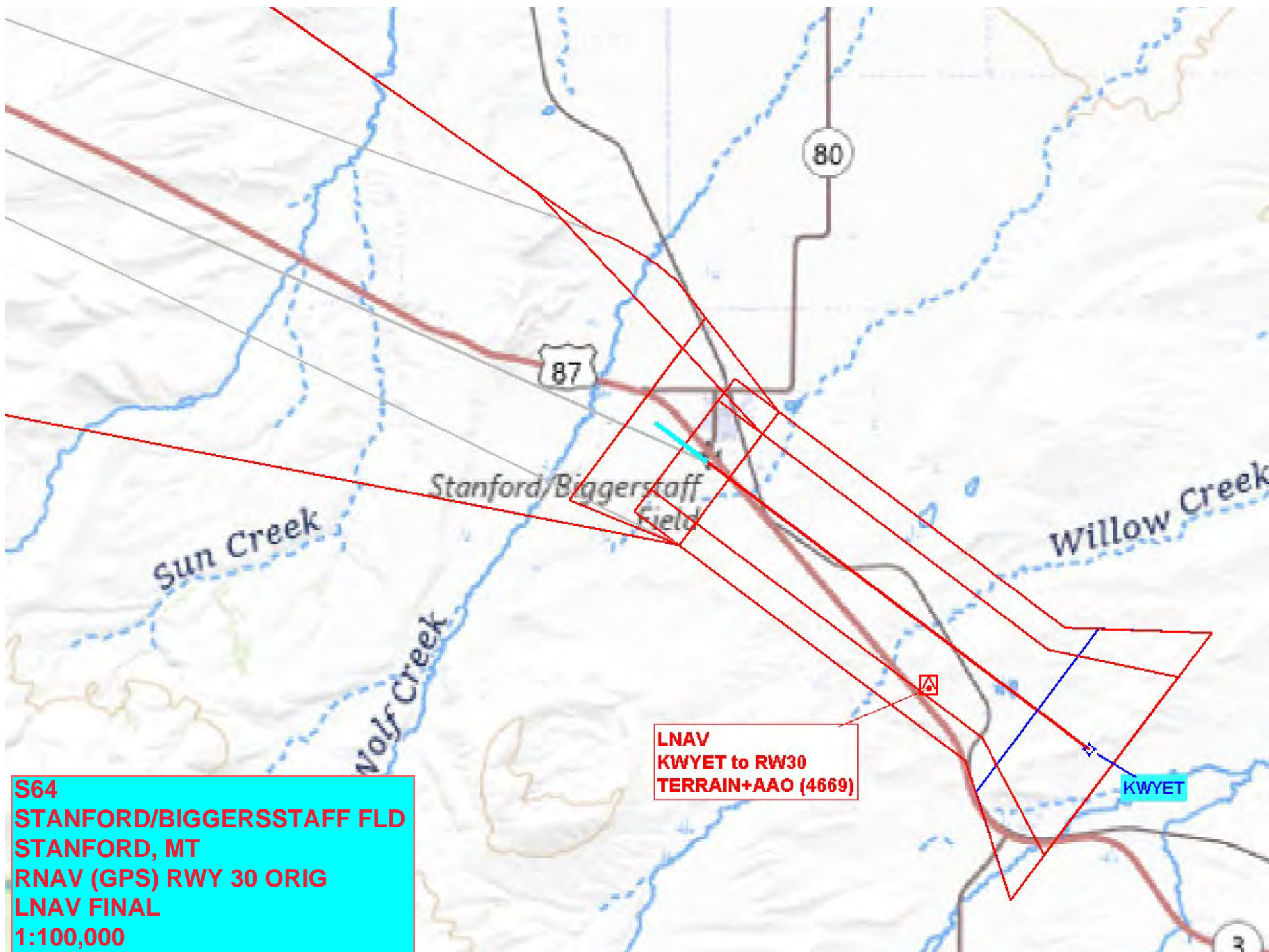
Sun Creek

Wolf Creek

Willow Creek

KWYET

S64
STANFORD/BIGGERSSTAFF FLD
STANFORD, MT
RNAV (GPS) RWY 30 ORIG
LNAV/VNAV FINAL
1:100,000



S64
STANFORD/BIGGERSSTAFF FLD
STANFORD, MT
RNAV (GPS) RWY 30 ORIG
LNAV FINAL
1:100,000

LNAV
KWYET to RW30
TERRAIN+AAO (4669)

KWYET

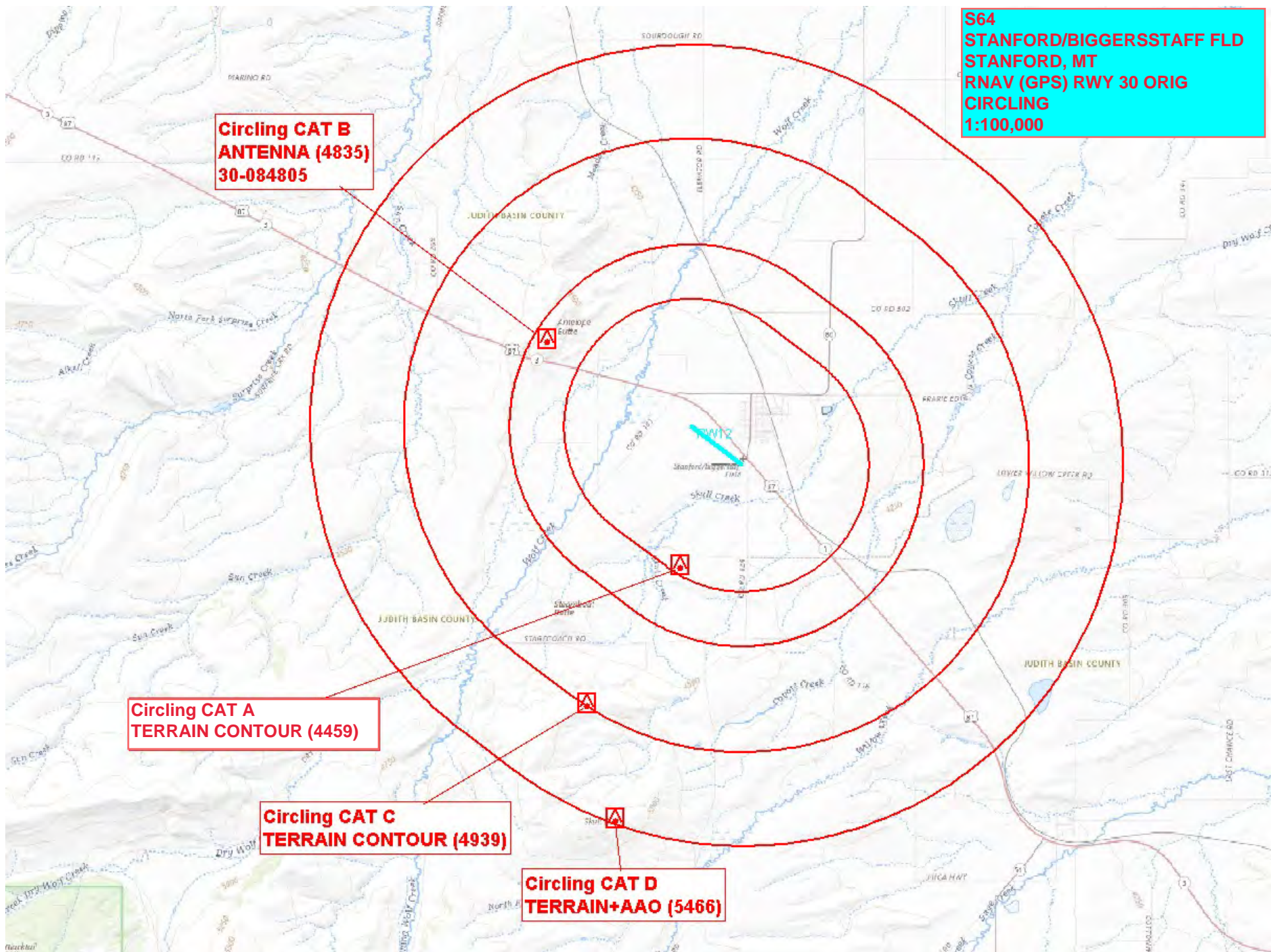
S64
STANFORD/BIGGERSSTAFF FLD
STANFORD, MT
RNAV (GPS) RWY 30 ORIG
CIRCLING
1:100,000

Circling CAT B
ANTENNA (4835)
30-084805

Circling CAT A
TERRAIN CONTOUR (4459)

Circling CAT C
TERRAIN CONTOUR (4939)

Circling CAT D
TERRAIN+AAO (5466)





Federal Aviation Administration

Initial Development Notification for AIRNAV Pending Records

To: Brian Murphy, Manager Aeronautical Data Team, AJV-A31

From: Patrick Mulqueen, Manager Instrument Flight Procedures Quality Control, AJV-A44

Subject: **ACTION:** Request for Pending Records **KS64__STANFORD/BIGGERSSTAFF FLD, , MT US**

The Magnetic Variation (MV) data for the airport(s) and/or facility(s) listed will be revised effective concurrent with the publication of the procedure(s) listed below. Estimated Chart Date: 6/12/2025

Current/Assigned MV E 16 1985 New MV E 11 2025

ECD	Airport ID	Procedure Name	Task Report Type Selections	
6/12/2025	KS64	RNAV (GPS) RWY 12 ORIG	MAGVAR	
6/12/2025	KS64	RNAV (GPS) RWY 30 ORIG	MAGVAR	WAAS NEW
6/12/2025	KS64	STANFORD MT KS64 ORIG	MAGVAR	

NO RWY # CHANGES

IF you have any questions please notify: Casimir.L.Tabaka@faa.gov

Processed Wednesday, December 4, 2024