OLD

RNAV (GPS) RWY 30
GARDEN COUNTY/KING RHILEY FIELD (OKS)

WAAS CH 93509 W30A	APP CRS 305°	Rwy ldg 4699 TDZE 3387 Apt Elev 3394

RNP APCH.

NA

Rwy 30 helicopter visibility reduction below ¾ SM NA.
Baro-VNAV NA. Use Ogallala altimeter setting.

MISSED APPROACH: Climb to 5700 direct HITLO and hold.

OGA AWOS-3	DENVER CENTER	UNICOM
121.275	118.475 225.4	122.8 (CTAF)

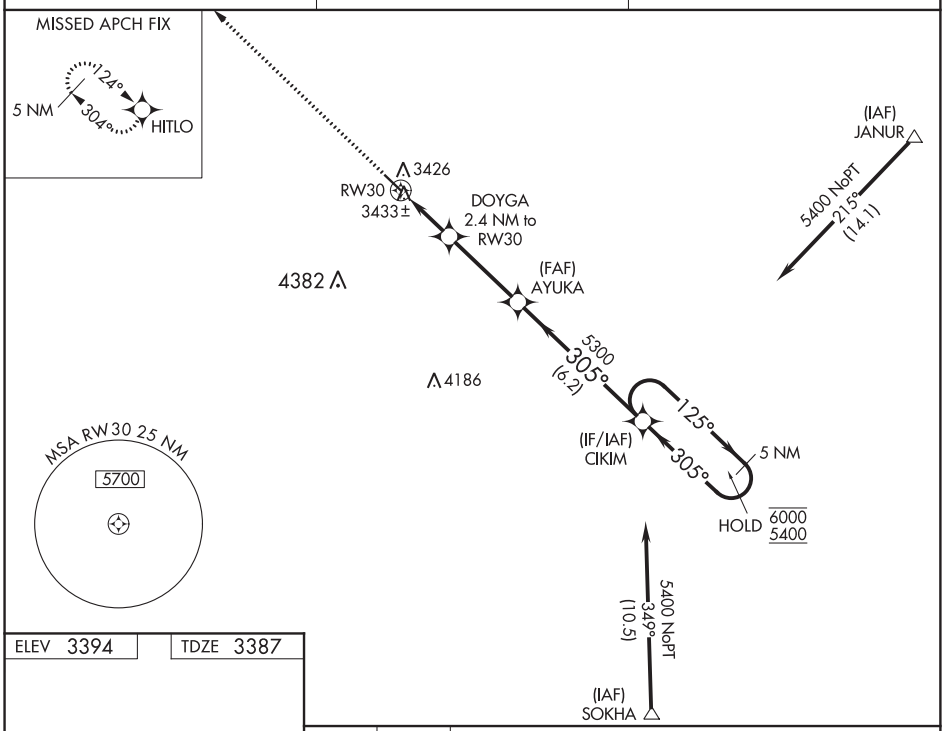

ELEV 3394	TDZE 3387

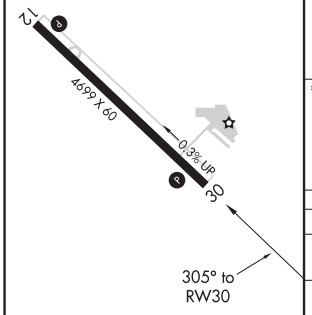

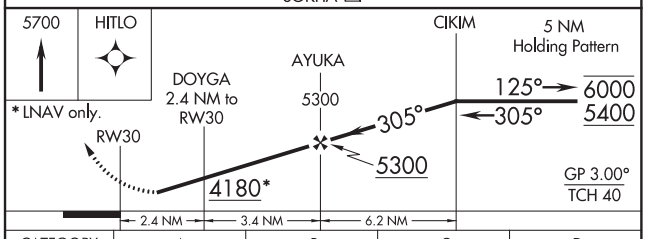

CATEGORY	A	B	C	D
LPV DA	3734-1¼ 347 (400-1¼)		NA	
LNAV/VNAV DA	3792-1½ 405 (400-1½)		NA	
LNAV MDA	3880-1 493 (500-1)		NA	
CIRCLING	3940-1 546 (600-1)	3980-1 586 (600-1)	NA	

REIL Rwys 12 and 30
MIRL Rwy 12-30

NC-2, 23 APR 2020 to 21 MAY 2020
NC-2, 23 APR 2020 to 21 MAY 2020

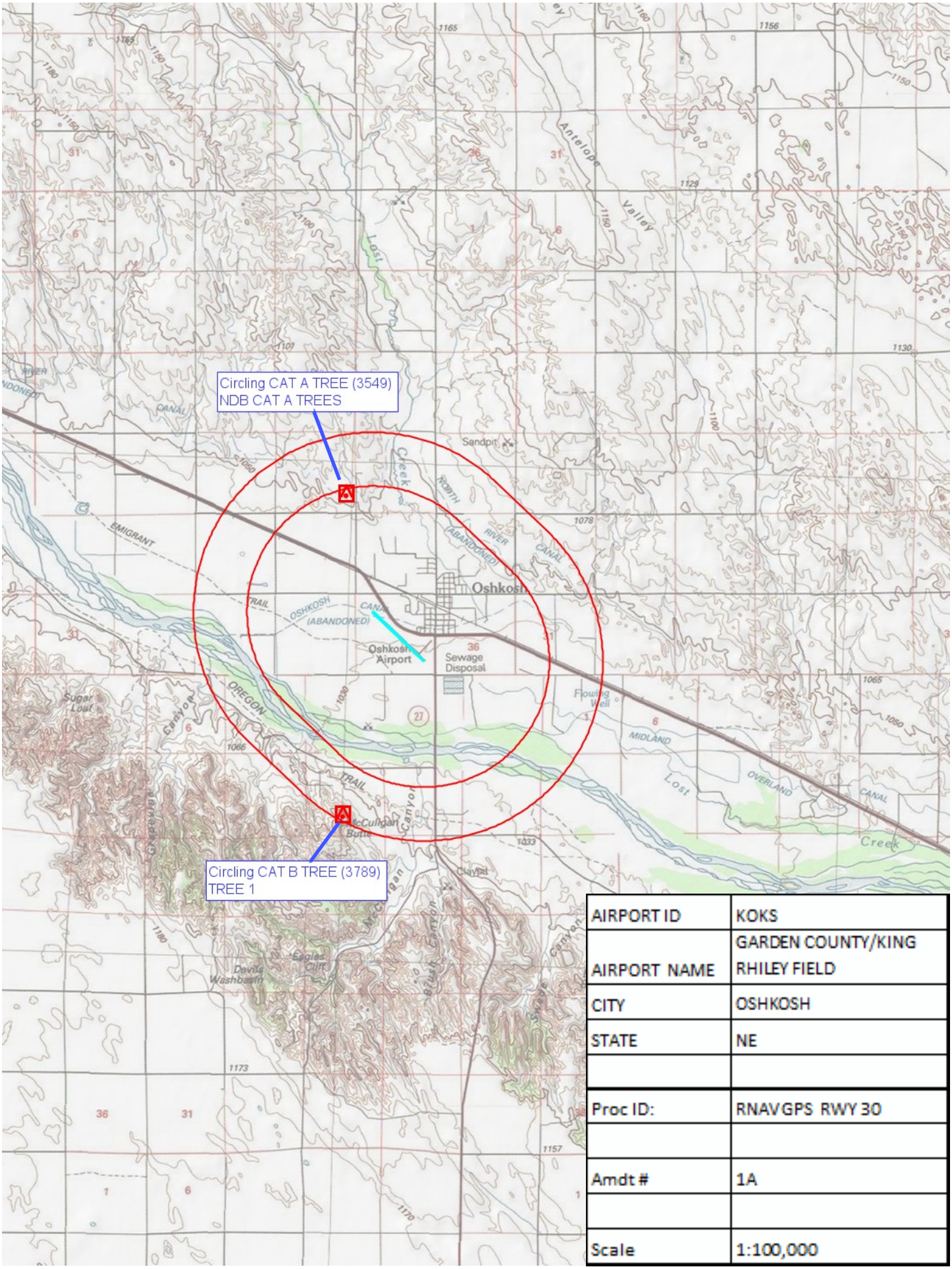

AIRPORT ID	KOKS
AIRPORT NAME	GARDEN COUNTY/KING RHILEY FIELD
CITY	OSHKOSH
STATE	NE
Proc ID:	RNAVGPS RWY 30
Amdt #	1A
Scale	1:100,000