VOR/DME AEL	APP CRS	Rwy ldg	5000
109.8	342°	TDZE	1261
Chan 35		Apt Elev	1261

OLD

VOR RWY 35
ALBERT LEA MUNI (AEL)

DME required.

Circling Rwy 5, 23 NA at night.
Rwy 35 helicopter visibility reduction below ¾ SM NA.

MISSED APPROACH: Climb to 2500 then climbing right turn to 2900 direct AEL VOR/DME and hold.

AWOS-3	ROCHESTER APP CON ★	UNICOM
109.8	119.8 251.125	123.0 (CTAF) L

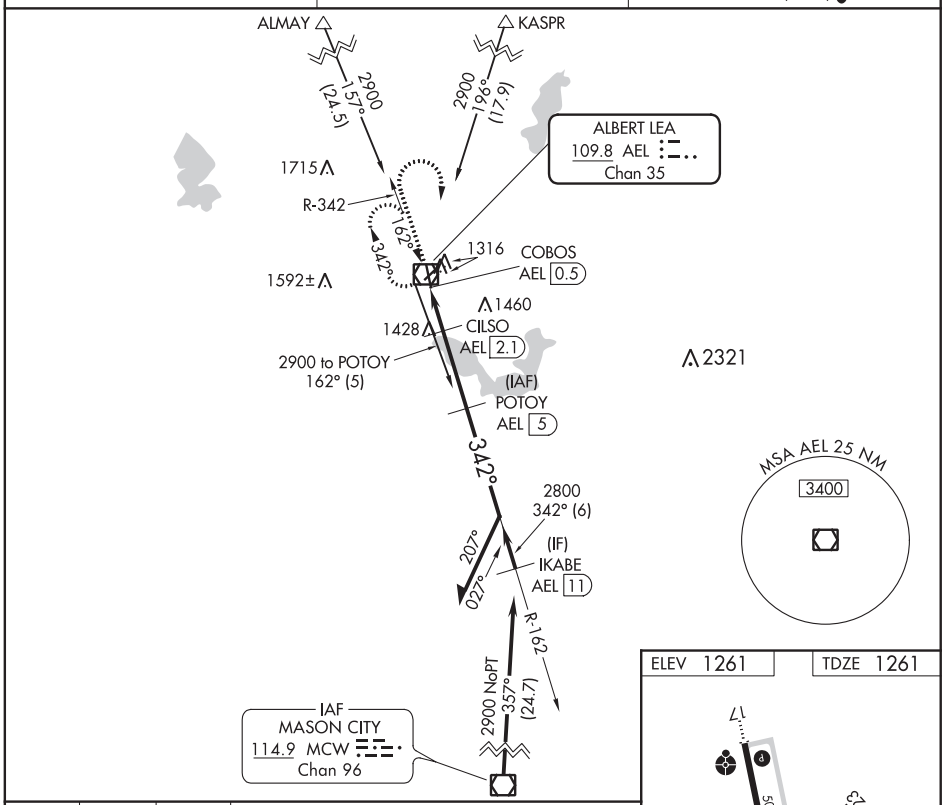

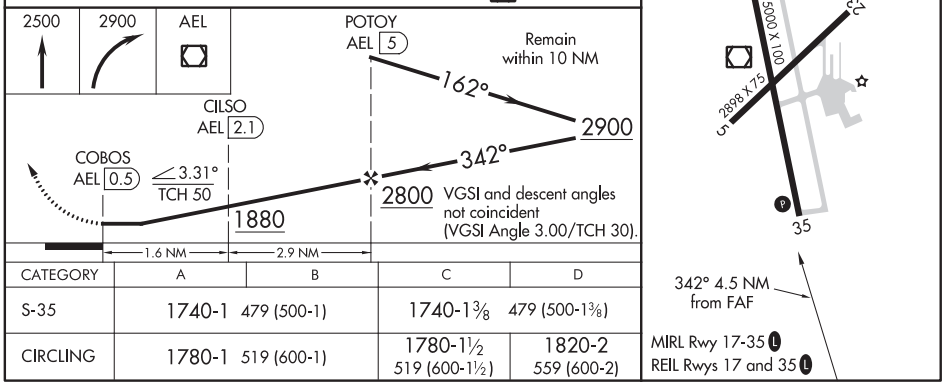

CATEGORY	A	B	C	D
S-35	1740-1 479 (500-1)		1740-1⅜ 479 (500-1⅜)	
CIRCLING	1780-1 519 (600-1)		1780-1½ 519 (600-1½)	1820-2 559 (600-2)

ELEV 1261 TDZE 1261

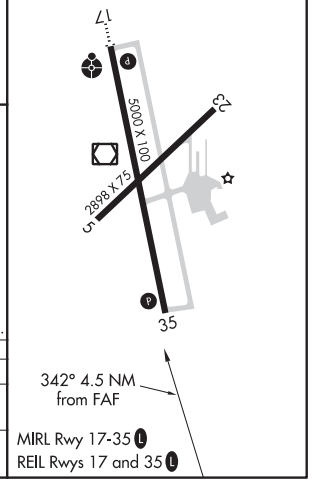

MIRL Rwy 17-35 L
REIL Rwys 17 and 35 L

NC-1, 13 AUG 2020 to 10 SEP 2020

NC-1, 13 AUG 2020 to 10 SEP 2020

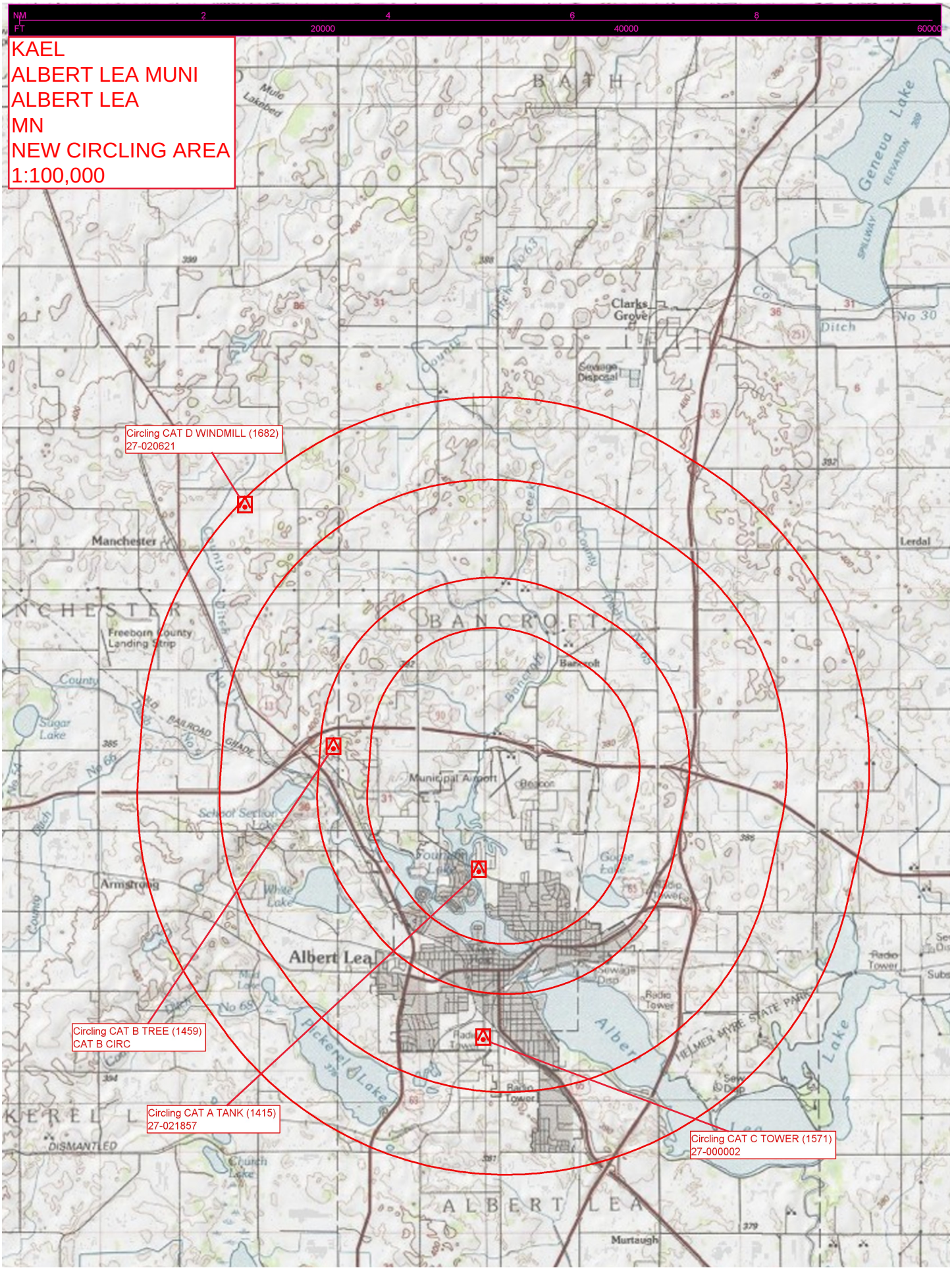

NM 2 4 6 8
FT 20000 40000 60000
KAEL
ALBERT LEA MUNI
ALBERT LEA
MN
NEW CIRCLING AREA
1:100,000
Circling CAT D WINDMILL (1682)
27-020621
Circling CAT B TREE (1459)
CAT B CIRC
Circling CAT A TANK (1415)
27-021857
Circling CAT C TOWER (1571)
27-000002
Manchester
Freeborn County Landing Strip
Clarks Grove
Sewage Disposal
Geneva Lake
Lerdal
Municipal Airport
Armstrong
Albert Lea
Pickerel Lake
Radio Tower
Murtaugh