Flight Procedures Cover Page	Task Action: FLIGHT CHECK	Task Type: IAP	Estimated Chart Date: 12/26/2024	APWS Task ID: 91C50C3BF8AD43DB8885C2DE3546FD94	APWS Project ID: 9405A83633464D5788AF8A9438299D68
Procedure: RNAV (GPS) RWY 28 AMDT 2		Enroute: NO	Specialist: Tucker, Andre		Agreement Number:
Airport ID: KBKW			Airport City: BECKLEY		State: WV
Facility ID:	Facility Type:	Flight Inspection Remark Type: New FC Slot			

Procedure Comments:
BKW VOR/DME DECOM.

CONTACT ERIC SUSKI: (405) 954-7331.

QUALITY 9 CHECKED
BEGUE

QUALITY 34 CHECKED

Data as of: 07/31/2024 11:59:09 CDT

FIPC BASIC FORM

PROCEDURE:	AIRPORT NAME:	AIRPORT ID:	SPECIAL CONTROL NO:
RNAV (GPS) RWY 28 AMDT 2	RALEIGH COUNTY MEML	KBKW	YG-09-039-24

FAC ID: KBKW28.02	CITY: BECKLEY	ST: WV	ORIG CHART DATE: 12/26/2024

DFL TYPE:	THIRD PARTY:	EST. TIME ON SITE:	REIMB. NUMBER:	PTS TASK ID:
PROC/W	☐ YES	0.4		91C50C3BF8AD43DB8885C2DE3546FD94

PREFLIGHT NOTES

REVIEWER: edward w mesa

DATE: 10/16/2024

COMMENTS:

CHECK ONE: ☐ FLT CK REQ ☒ NFCR ☐ REJECT

	YES	NO
CPV COMPLETE?	X	

PROCEDURE RESULTS

INSPECTION DATE:	CREW #:	N #:	INSTRUMENT PROCEDURE STATUS:	ARINC CODING:
10/16/2024	VN283		☒ SAT ☐ SAT W/CHANGES ☐ UNSAT	☒ SAT ☐ SAT/GOLD ☐ UNSAT

FLIGHT INSPECTOR SIGNATURE:	PRINTED NAME:	NOTAM INITIATED?
edward w mesa @ 10/16/2024 15:27	MESA, EDWARD WILLIAM	☐ YES ☒ NO

FLIGHT INSPECTOR REMARKS:

IN-FLIGHT OBSTACLE REPORT

OBSTRUCTION ID #:	COORDINATES OR LOCATION:	GNSS ALTITUDE (MSL):	BAROMETRIC ALTITUDE (MSL):	HEIGHT ABOVE GROUND LEVEL:

WAAS CH 42923 W28A	APP CRS 284°	Rwy ldg 5001 TDZE 2504 Apt Elev 2504

RNAV (GPS) RWY 28
RALEIGH COUNTY MEML (BKW)

RNP APCH - GPS.

Rwy 28 helicopter visibility reduction below ¾ SM NA.

MISSED APPROACH: Climb to 6000 direct OTUCU and hold, continue climb-in-hold to 6000.

ASOS	CHARLESTON APP CON	UNICOM
121.55	125.4 269.125	123.0 (CTAF) L

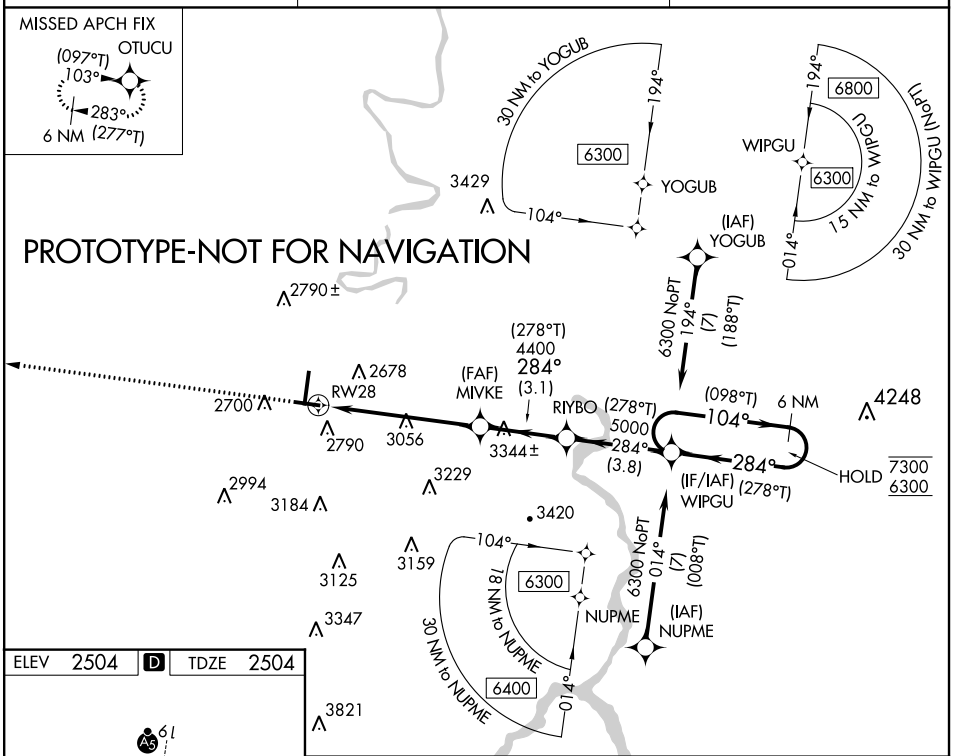

CATEGORY	A	B	C	D
LP MDA	3320-1 816 (900-1)	3320-1¼ 816 (900-1¼)	3320-2½	816 (900-2½)
LNAV MDA	3320-1 816 (900-1)	3320-1¼ 816 (900-1¼)	3320-2½	816 (900-2½)
C CIRCLING	3320-1¼ 816 (900-1¼)		3320-2½ 816 (900-2½)	3500-3 996 (1000-3)

HIRL Rwy 1-19 L
MIRL Rwy 10-28 L
REIL Rwys 1, 10, and 28 L

WAAS CH 42923 W28A	APP CRS 284°	Rwy ldg 5001 TDZE 2504 Apt Elev 2504

OLD

RNAV (GPS) RWY 28
RALEIGH COUNTY MEML (BKW)

RNP APCH - GPS.

Rwy 28 helicopter visibility reduction below ¾ SM NA.

MISSED APPROACH: Climb to 5300 direct OTUCU and hold.

ASOS	CHARLESTON APP CON	UNICOM
121.55	125.4 269.125	123.0 (CTAF) L

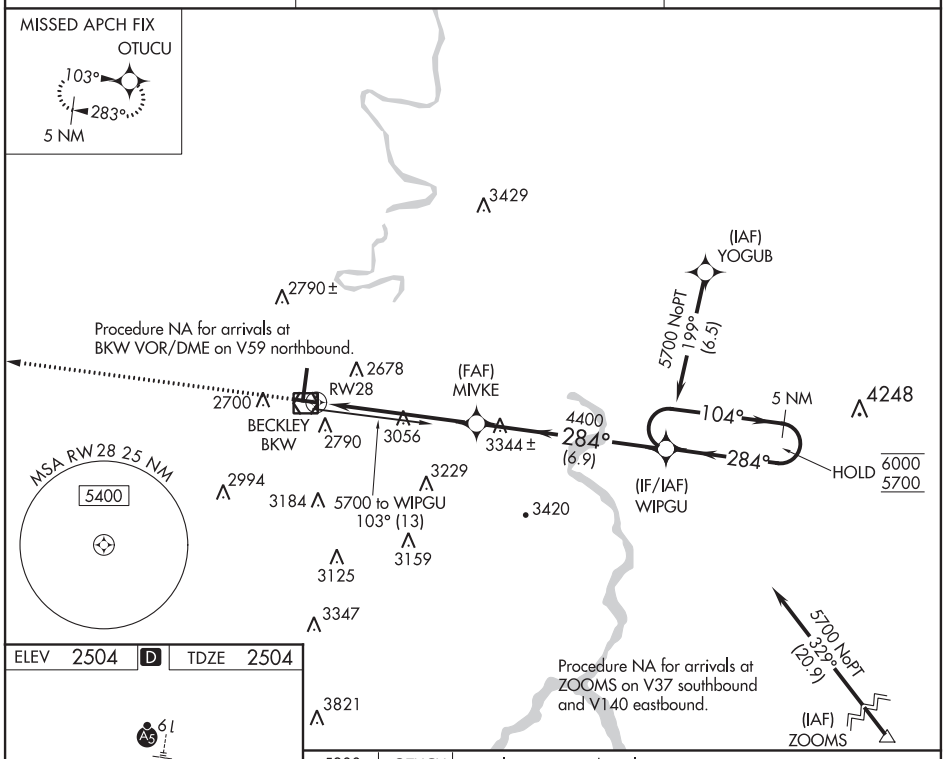

ELEV 2504 D TDZE 2504

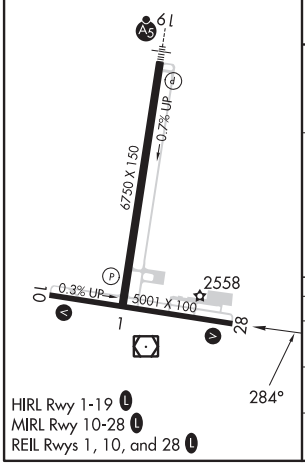

HIRL Rwy 1-19 L
MIRL Rwy 10-28 L
REIL Rwys 1, 10, and 28 L

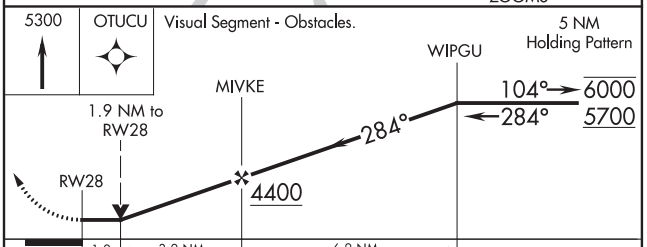

CATEGORY	A	B	C	D
LP MDA	3320-1 816 (900-1)	3320-1¼ 816 (900-1¼)	3320-2½	816 (900-2½)
LNAV MDA	3320-1 816 (900-1)	3320-1¼ 816 (900-1¼)	3320-2½	816 (900-2½)
C CIRCLING	3320-1¼ 816 (900-1¼)		3320-2½ 816 (900-2½)	3500-3 996 (1000-3)

NE-4, 13 JUN 2024 to 11 JUL 2024

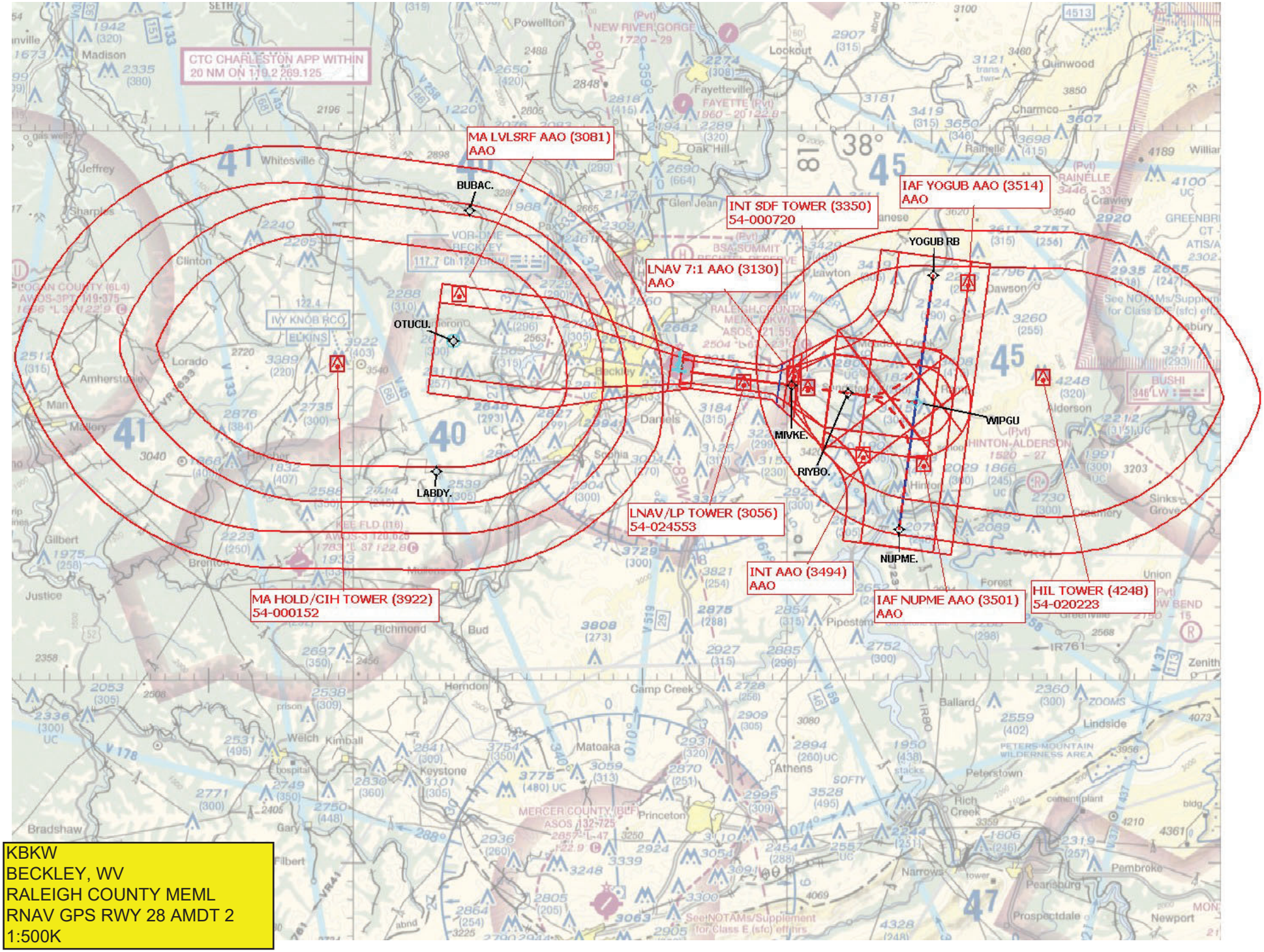

KBKW
BECKLEY, WV
RALEIGH COUNTY MEML
RNAV GPS RWY 28 AMDT 2
1:500K

KBKW
BECKLEY, WV
RALEIGH COUNTY MEML
RNAV GPS RWY 28 AMDT 2
STR-IN 1:500K

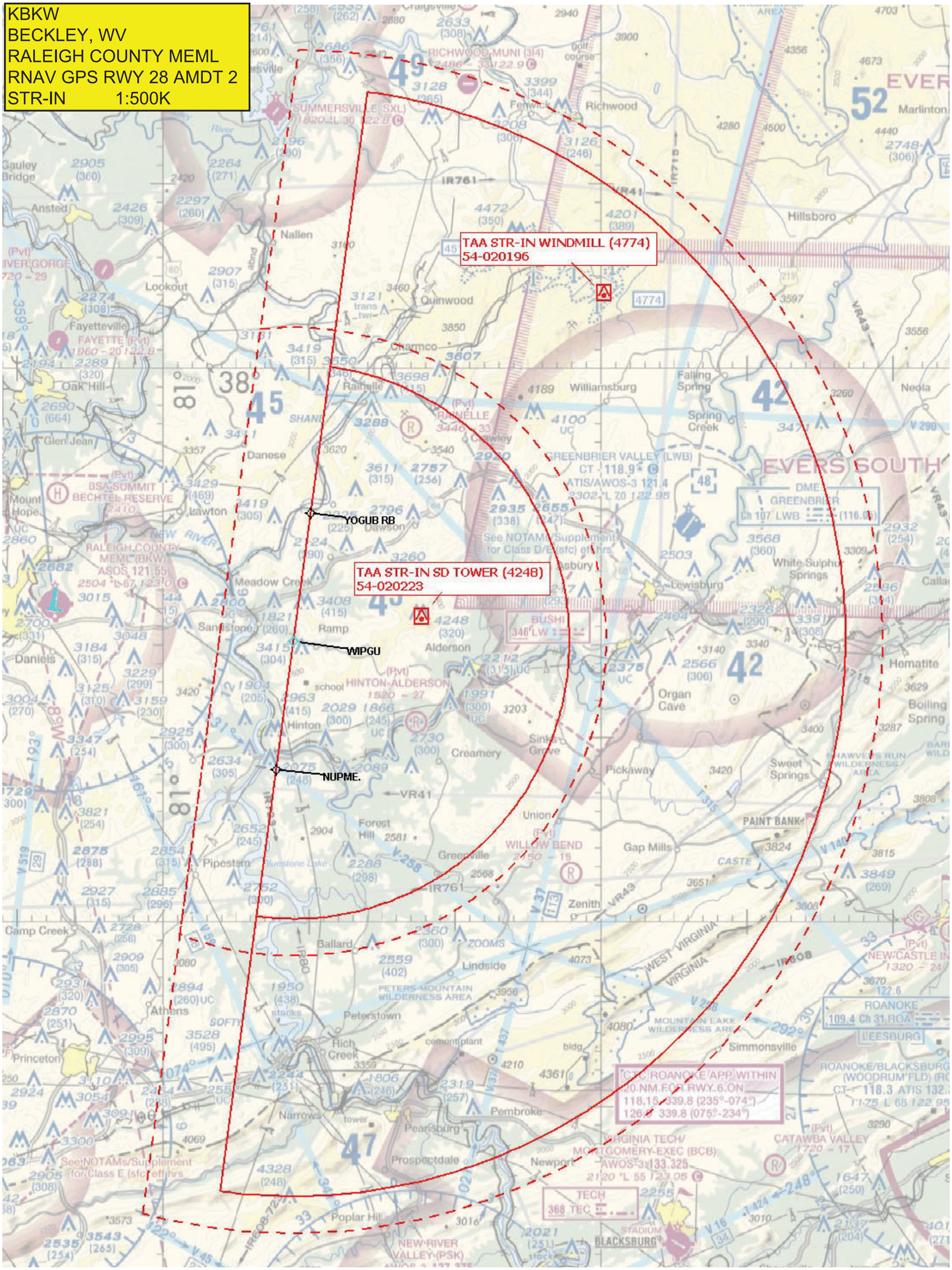

KBKW
BECKLEY, WV
RALEIGH COUNTY MEML
RNAV GPS RWY 10 AMDT 2
LEFT BASE 1:500K

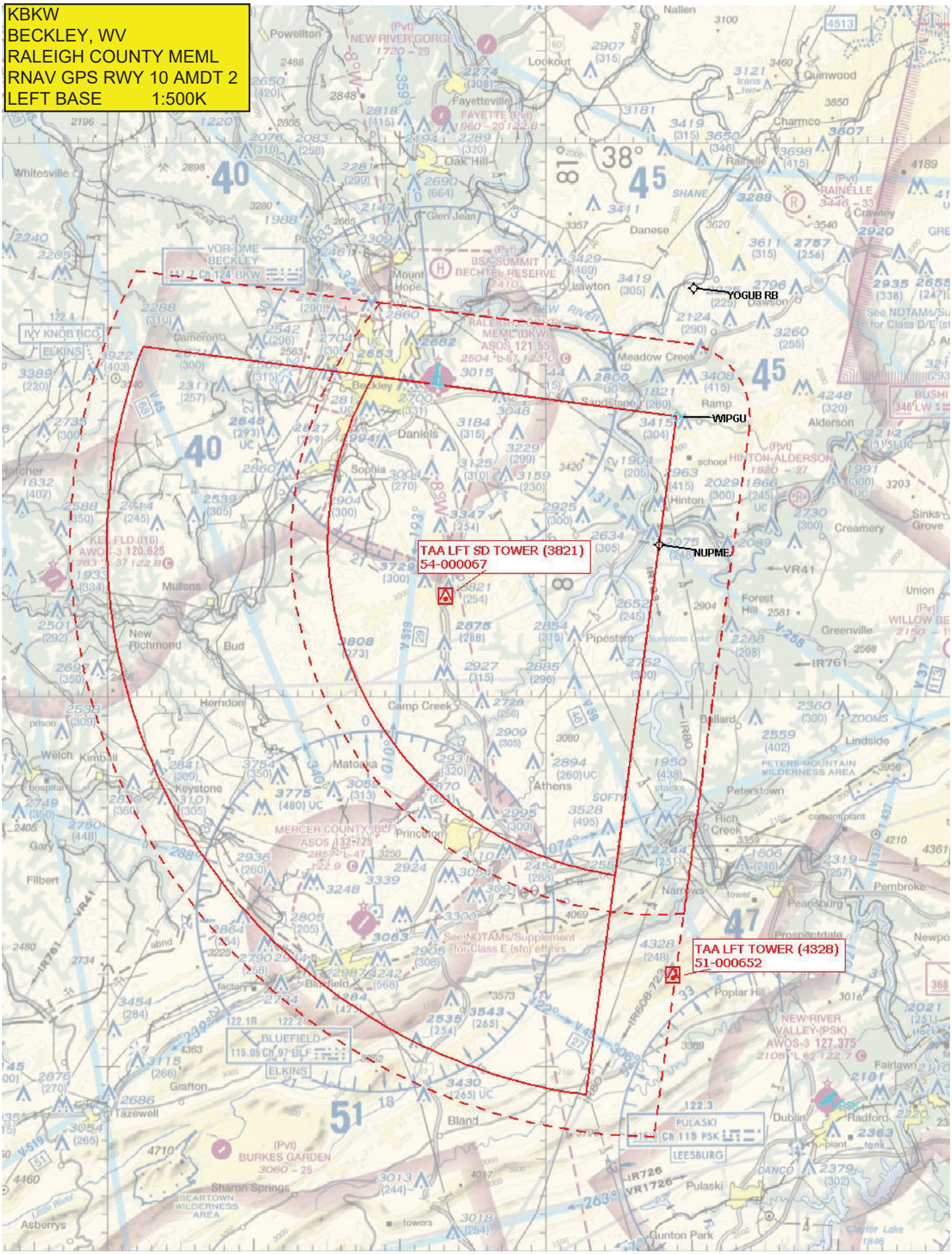

KBKW
BECKLEY, WV
RALEIGH COUNTY MEML
RNAV GPS RWY 10 AMDT 2
RIGHT BASE 1:500K

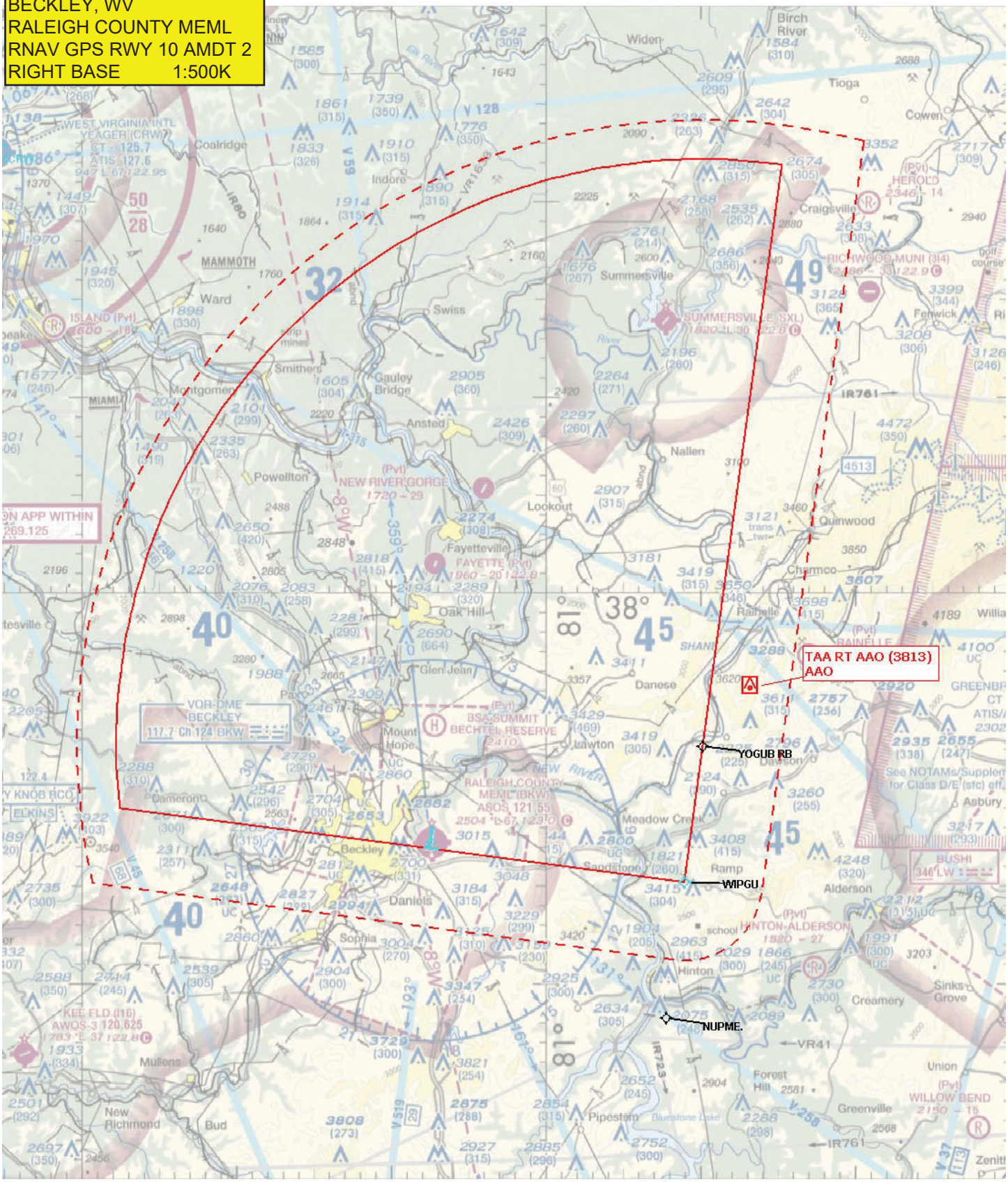

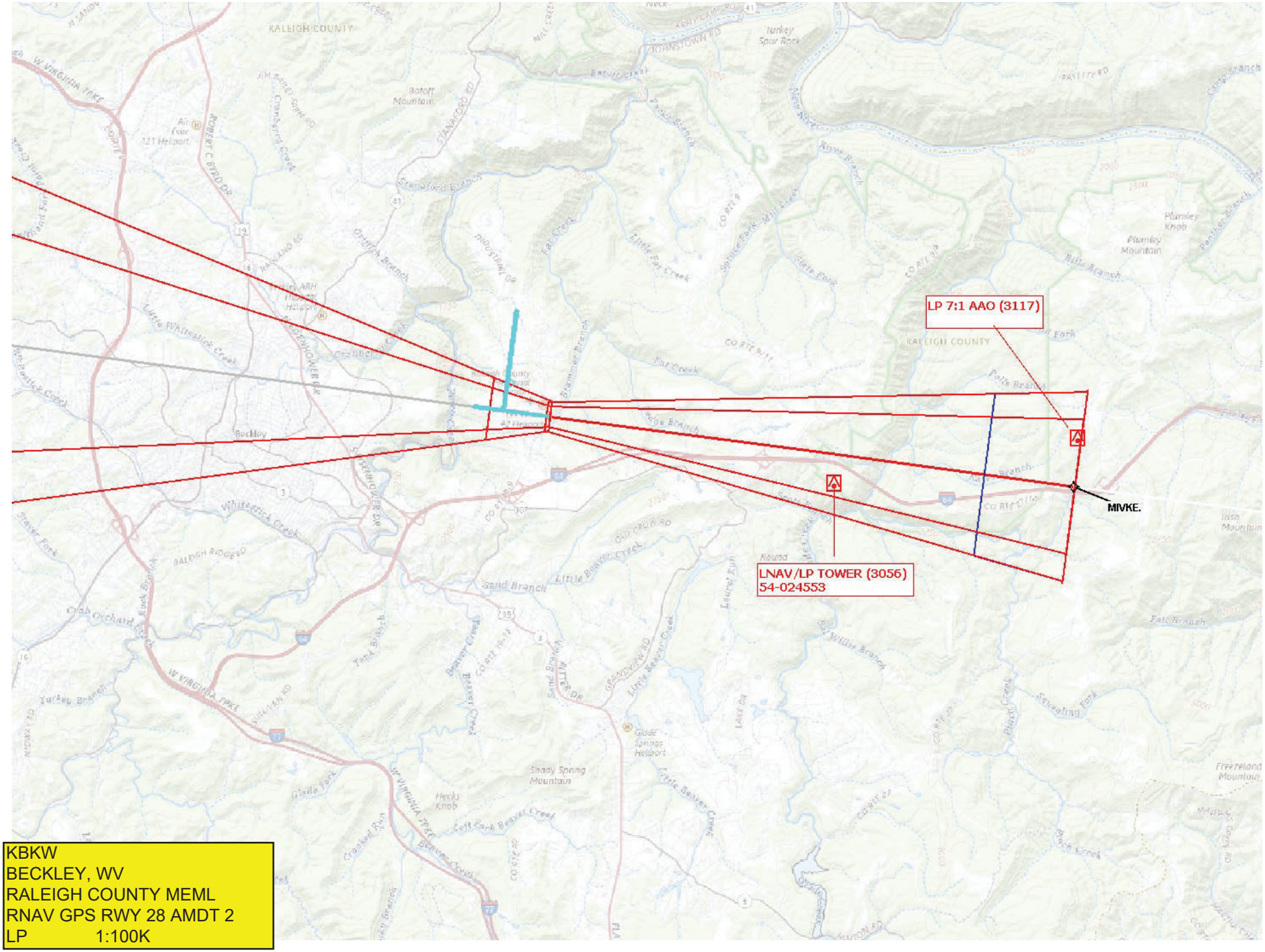

KBKW
BECKLEY, WV
RALEIGH COUNTY MEML
RNAV GPS RWY 28 AMDT 2
LP 1:100K

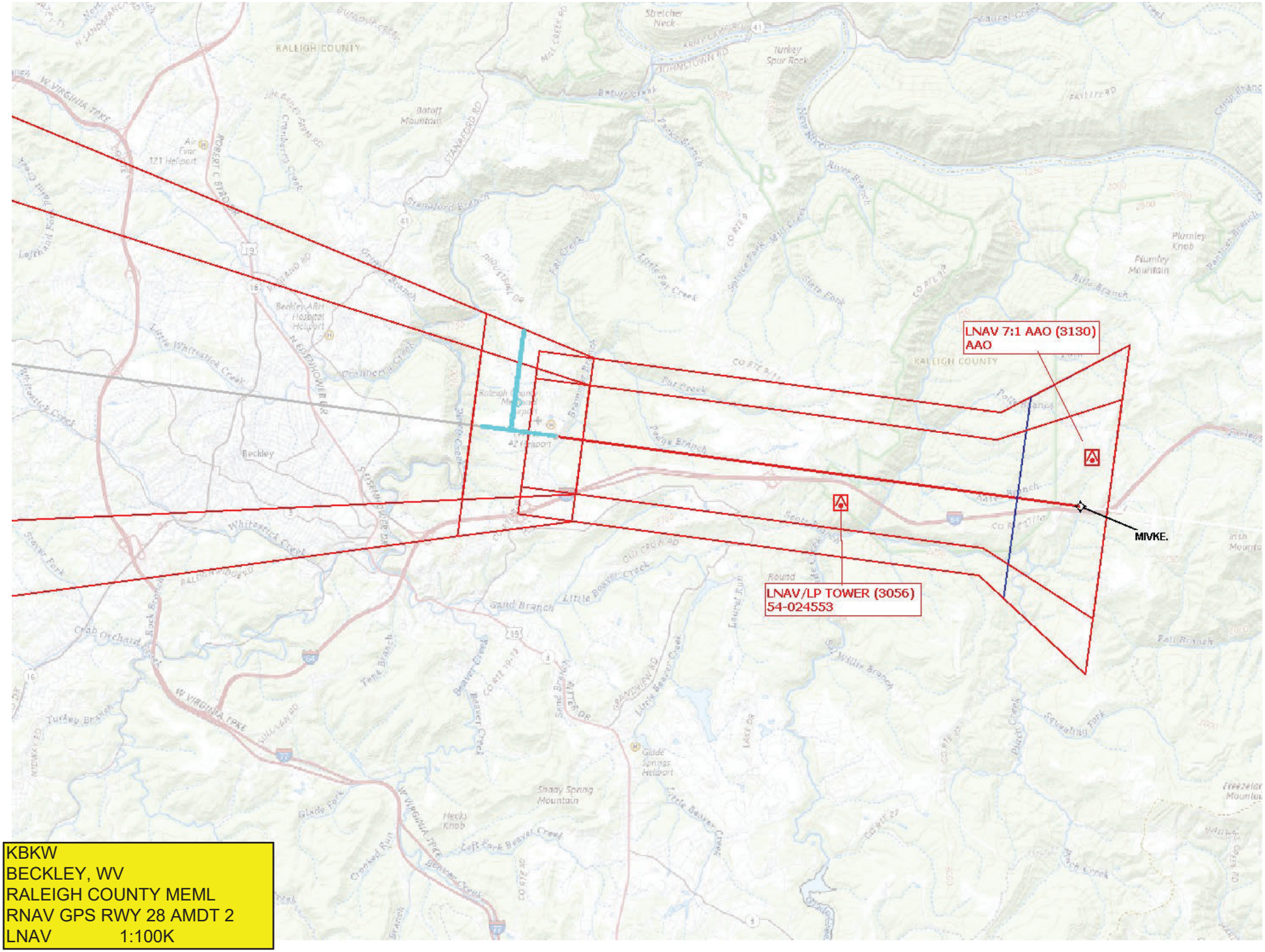

KBKW
BECKLEY, WV
RALEIGH COUNTY MEML
RNAV GPS RWY 28 AMDT 2
LNAV 1:100K

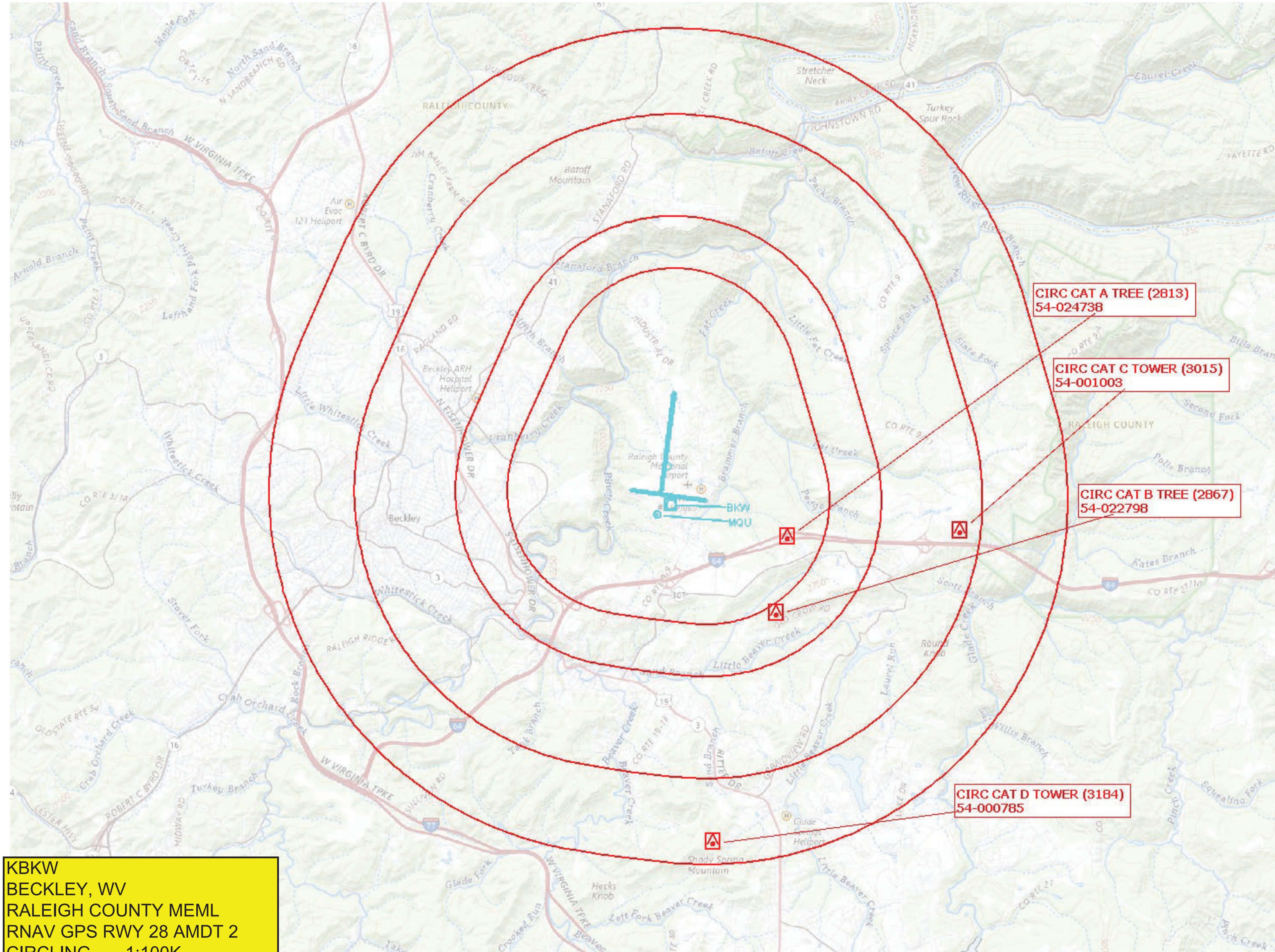

KBKW
BECKLEY, WV
RALEIGH COUNTY MEML
RNAV GPS RWY 28 AMDT 2
CIRCLING 1:100K