

Flight Procedures Cover Page	Task Action: Cancellation	Task Type: IAP	Estimated Chart Date: 05/14/2026	APWS Task ID: 925243D7D6B3416AA8619C18FA7D6262	APWS Project ID: AF69B1DE50714DA5A108EFEBF4BB3024
Procedure: NDB RWY 20 AMDT 3		Enroute: NO	Specialist: Heiderstadt, Nicholas		Agreement Number:
Airport ID: KAHQ			Airport City: WAHOO		State: NE
Facility ID:	Facility Type:	Flight Inspection Remark Type:			

Procedure Comments:
ACTIVE DATA USED
CONTACT ROBERT HAMILTON 405-954-4608



NDB AHQ	APP CRS	Rwy ldg	4100
400	205°	TDZE	1224
		Apt Elev	1224

NDB RWY 20

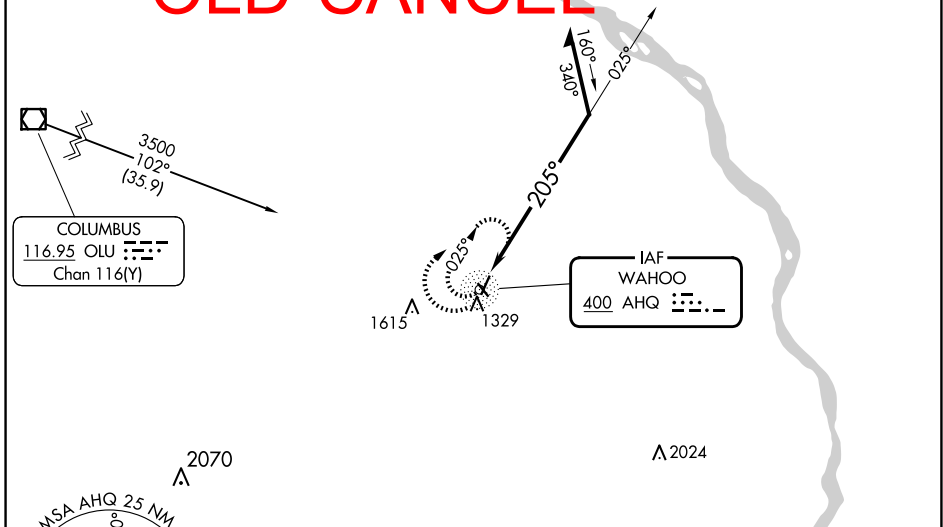
WAHOO MUNI (AHQ)

NA Circling to Rwy 13-31 NA. Use Fremont altimeter setting, when not received, use Lincoln altimeter setting and increase all MDA 40 feet.

MISSED APPROACH: Climbing right turn to 3500 in AHQ NDB holding pattern.

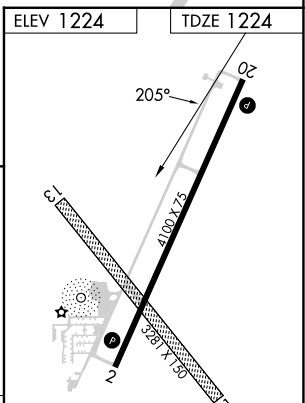
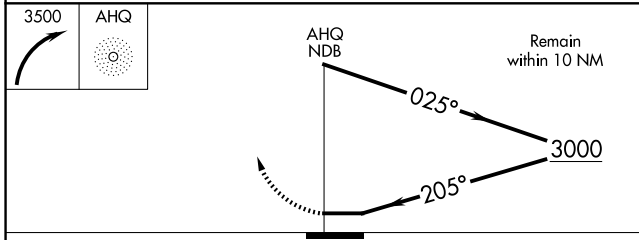

AWOS-3P 125.975	OMAHA APP CON 135.875 354.05	UNICOM 122.7 (CTAF)
---------------------------	--	-------------------------------

OLD-CANCEL



NC-2, 27 NOV 2025 to 25 DEC 2025

NC-2, 27 NOV 2025 to 25 DEC 2025



CATEGORY	A	B	C	D
S-20	1980-1 756 (800-1)	1980-1¼ 756 (800-1¼)		NA
CIRCLING	1980-1 756 (800-1)	1980-1¼ 756 (800-1¼)		NA

MIRL Rwy 2-20
REIL Rws 2 and 20