Flight Procedures Cover Page	Task Action: P-NOTAM	Task Type: IAP	Estimated Chart Date: 09/03/2026	APWS Task ID: 94D616E5B5874114AB279203F53113BA	APWS Project ID: CD1D6107304B49D8A92BDF93693FB0D9
Procedure: RNAV (GPS) RWY 14 ORIG-D		**Enroute:** NO	**Specialist:** Johnson, Timothy		**Agreement Number:**
Airport ID: KECU			**Airport City:** ROCKSPRINGS		**State:** TX
Facility ID:	**Facility Type:**	**Flight Inspection Remark Type:**			

Procedure Comments:
Visibility Initiative (Garmin) - Update IAP visibility minimums IAW Order 8260.3, Chapter 3, Section 3-3. Visibility Minimums.

PROCESSED IAW TECHNICAL SUPPORT GROUP (AJF-17) MEMO DATED 07/07/2021, SUBJECT: GUIDANCE FOR PROCEDURAL CHANGES REQUIRING FLIGHT INSPECTION/VALIDATION.

CONTACT: CASEY HILL (405) 954-0624.

QUALITY 6 CHECKED SN 3/9/26

QUALITY 9 CHECKED BEGUE

OLD

ROCKSPRINGS, TEXAS

AL-6005 (FAA)

20282

RNAV (GPS) RWY 14

EDWARDS COUNTY (ECU)

APP CRS	Rwy ldg	3772
138°	TDZE	2372
	Apt Elev	2372

T DME/DME RNP-0.3 NA.
Procedure NA at night.
A NA Helicopter visibility reduction below 1 SM NA.

MISSED APPROACH: Climbing left turn to 4000 direct TOGUE and hold.

AWOS-3	DEL RIO APP CON *	CTAF
118.175	119.6 259.1	122.9

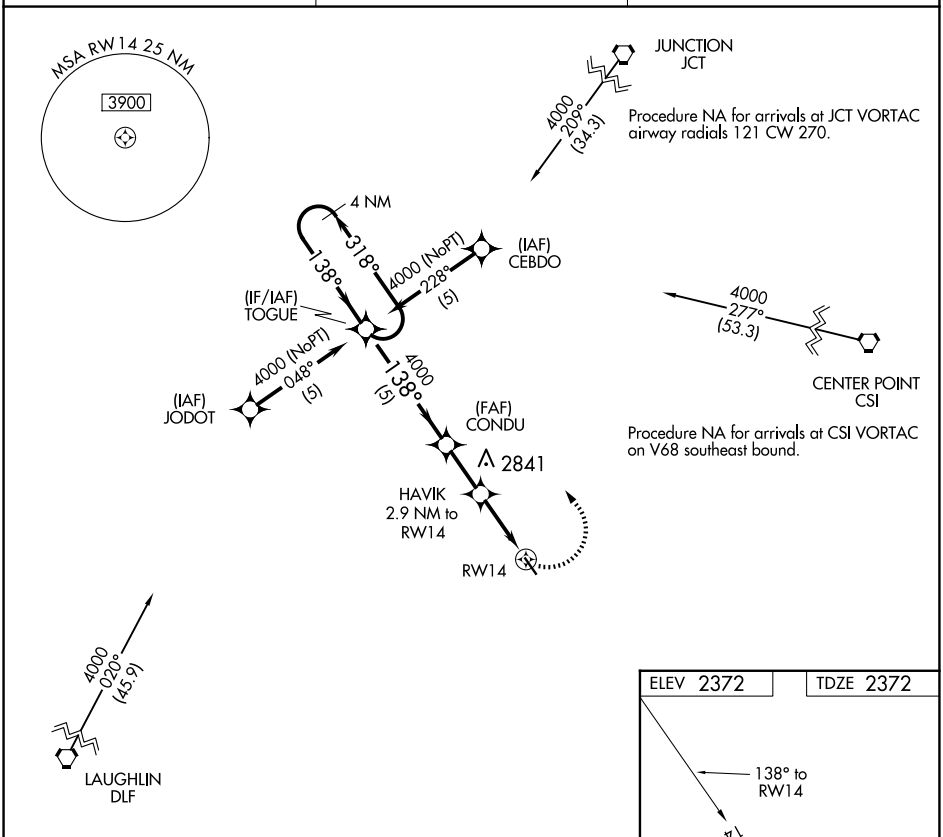

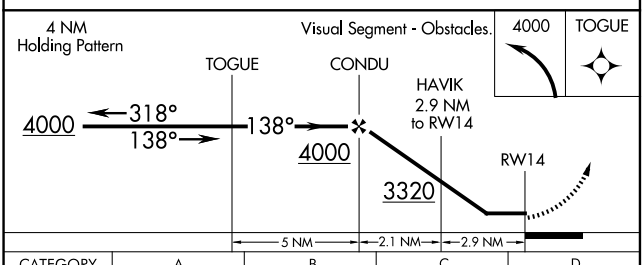

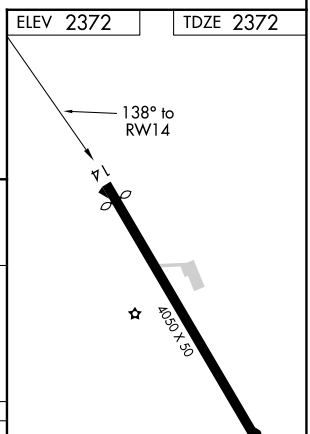

CATEGORY	A	B	C	D
LNAV MDA	2960-1 588 (600-1)		2960-1½ 588 (600-1½)	NA
C CIRCLING	3000-1 628 (700-1)		3000-1¾ 628 (700-1¾)	NA

MIRL Rwy 14-32

SC-3, 19 FEB 2026 to 19 MAR 2026

SC-3, 19 FEB 2026 to 19 MAR 2026

ROCKSPRINGS, TEXAS
Orig-C 08OCT20

29°57'N-100°10'W

EDWARDS COUNTY (ECU)
RNAV (GPS) RWY 14