

Flight Procedures Cover Page	Task Action: Cancellation	Task Type: IAP	Estimated Chart Date: 05/14/2026	APWS Task ID: 958E4F2DC52C44E1834E6F52BD6DF9AB	APWS Project ID: 56478FA5983E46BBBC0A19F26020890C
Procedure: VOR RWY 18 AMDT 2B		Enroute: NO	Specialist: Clark, Jacob		Agreement Number:
Airport ID: 1C1			Airport City: PAXTON		State: IL
Facility ID:	Facility Type:	Flight Inspection Remark Type:			

Procedure Comments:  
CANCEL PROCEDURE.

REMARKS: RBS VOR/DME IS SCHEDULED FOR DECOMMISSION ON THE 2/18/2027 CHART CYCLE.

CONTACT: CASIMIR TABAKA: 405-954-7931.



VOR/DME RBS <b>116.8</b> Chan <b>115</b>	APP CRS <b>166°</b>	Rwy Idg <b>2609</b> TDZE <b>777</b> Apt Elev <b>779</b>
--	------------------------	---

# VOR RWY 18

PAXTON (1C1)

**NA** Helicopter visibility reduction below 1 SM NA. Use Champaign-Urbana altimeter setting; when not received, use Decatur altimeter setting and increase all MDA 80 feet; increase S-18 Cat A and Circling all Cats visibility ¼ SM, and S-18 Cat C visibility ½ SM. Procedure NA at night.

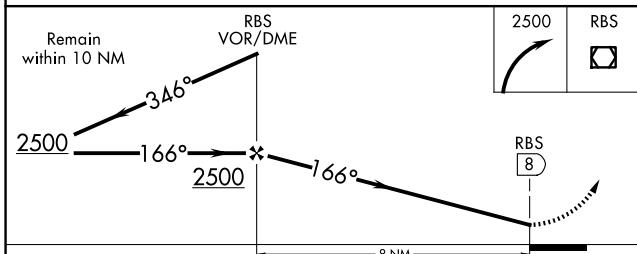
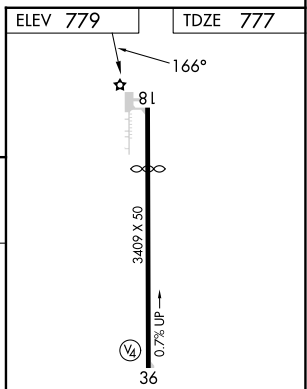
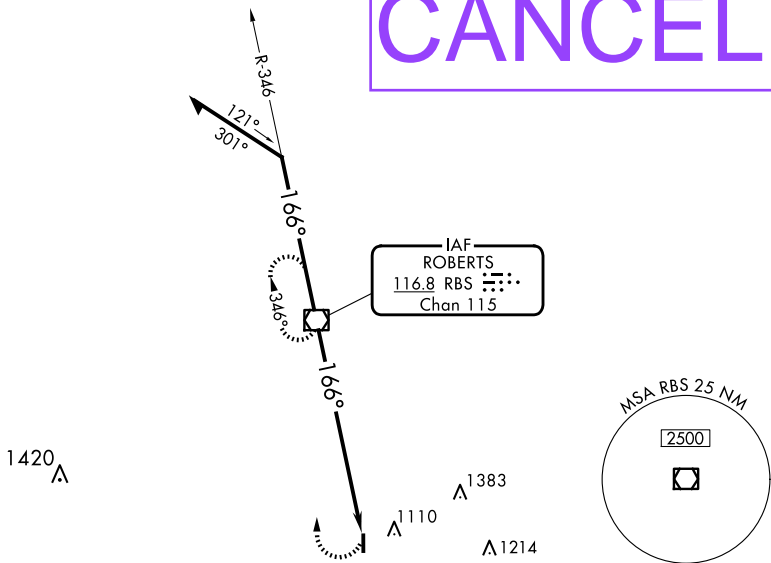
MISSED APPROACH: Climbing right turn to 2500 direct RBS VOR/DME and hold.

CMI ASOS  
**124.85**

CHAMPAIGN APP CON\*  
**121.35 285.65**

UNICOM  
**122.8 (CTAF)**

CANCEL



CATEGORY	A	B	C	D
S-18	1580-1 803 (900-1)	1580-1¼ 803 (900-1¼)	1580-2¼ 803 (900-2¼)	NA
CIRCLING	1580-1 801 (900-1)	1580-1¼ 801 (900-1¼)	1620-2½ 841 (900-2½)	NA

ELEV 779	TDZE 777
LIRL Rwy 18-36 REIL Rwy 18	
FAF to MAP 8 NM	
Knots	60 90 120 150 180
Min:Sec	8:00 5:20 4:00 3:12 2:40

EC-3, 04 SEP 2025 to 02 OCT 2025

EC-3, 04 SEP 2025 to 02 OCT 2025