WAAS CH 82102 W30A	APP CRS 307°	Rwy ldg 9202 TDZE 3927 Apt Elev 3931

OLD

RNAV (GPS) RWY 30
ALLIANCE MUNI (AIA)

RNP APCH.

For uncompensated Baro-VNAV systems, LNAV/VNAV NA below -22°C or above 50°C. For inop ALS, increase LNAV/VNAV visibility all Cats to ⅞ SM and LNAV/VNAV Cats C/D visibility to 1⅜ SM.

MALSR

MISSED APPROACH: Climb to 5900 direct JIVAM and hold.

ASOS	DENVER CENTER	UNICOM
135.075	127.95 338.2	123.0 (CTAF) L

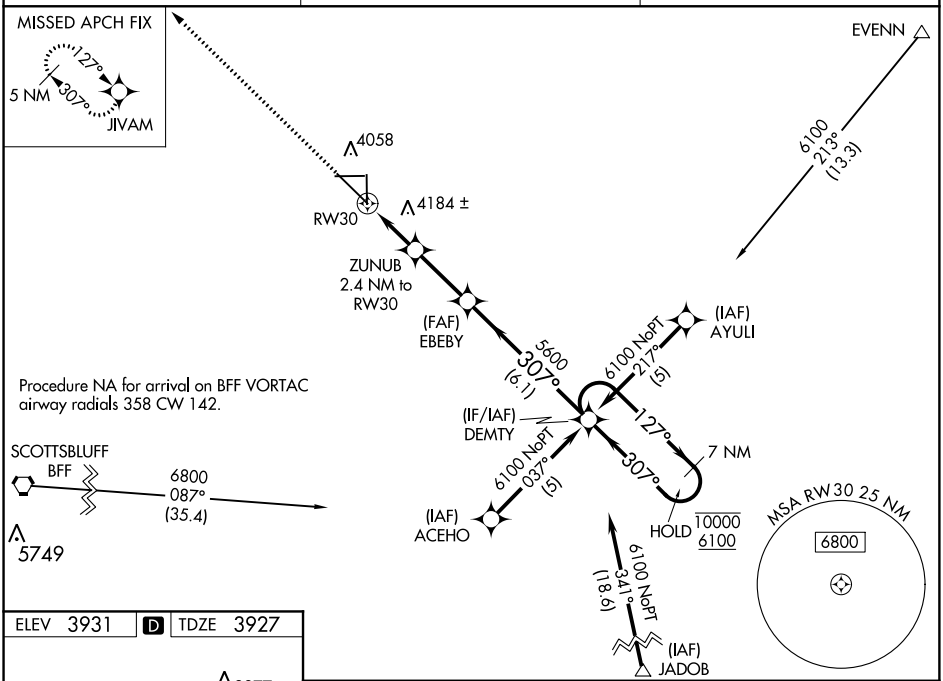

Procedure NA for arrival on BFF VORTAC airway radials 358 CW 142.

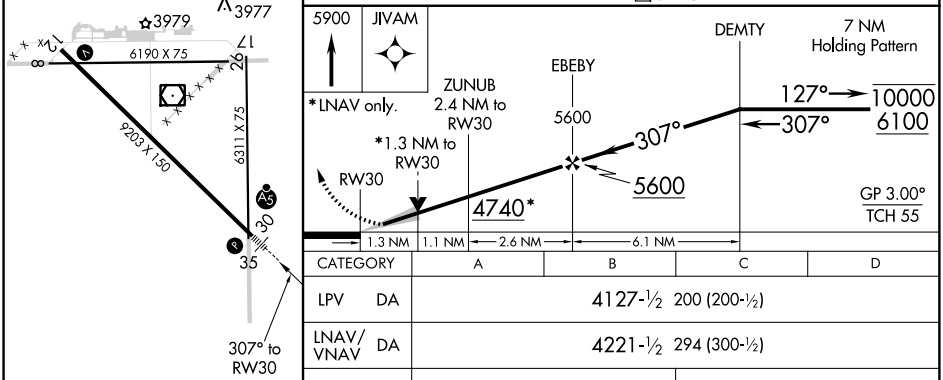

REIL Rwy 12 L
MIRL Rwys 8-26 and 12-30 L

CATEGORY	A	B	C	D
LPV DA	4127-½ 200 (200-½)			
LNAV/VNAV DA	4221-½ 294 (300-½)			
LNAV MDA	4400-½ 473 (500-½)		4400-1 473 (500-1)	
CIRCLING	4400-1 469 (500-1)	4500-1 569 (600-1)	4520-1½ 589 (600-1½)	4520-2 589 (600-2)

NC-2, 26 MAR 2020 to 23 APR 2020
NC-2, 26 MAR 2020 to 23 APR 2020

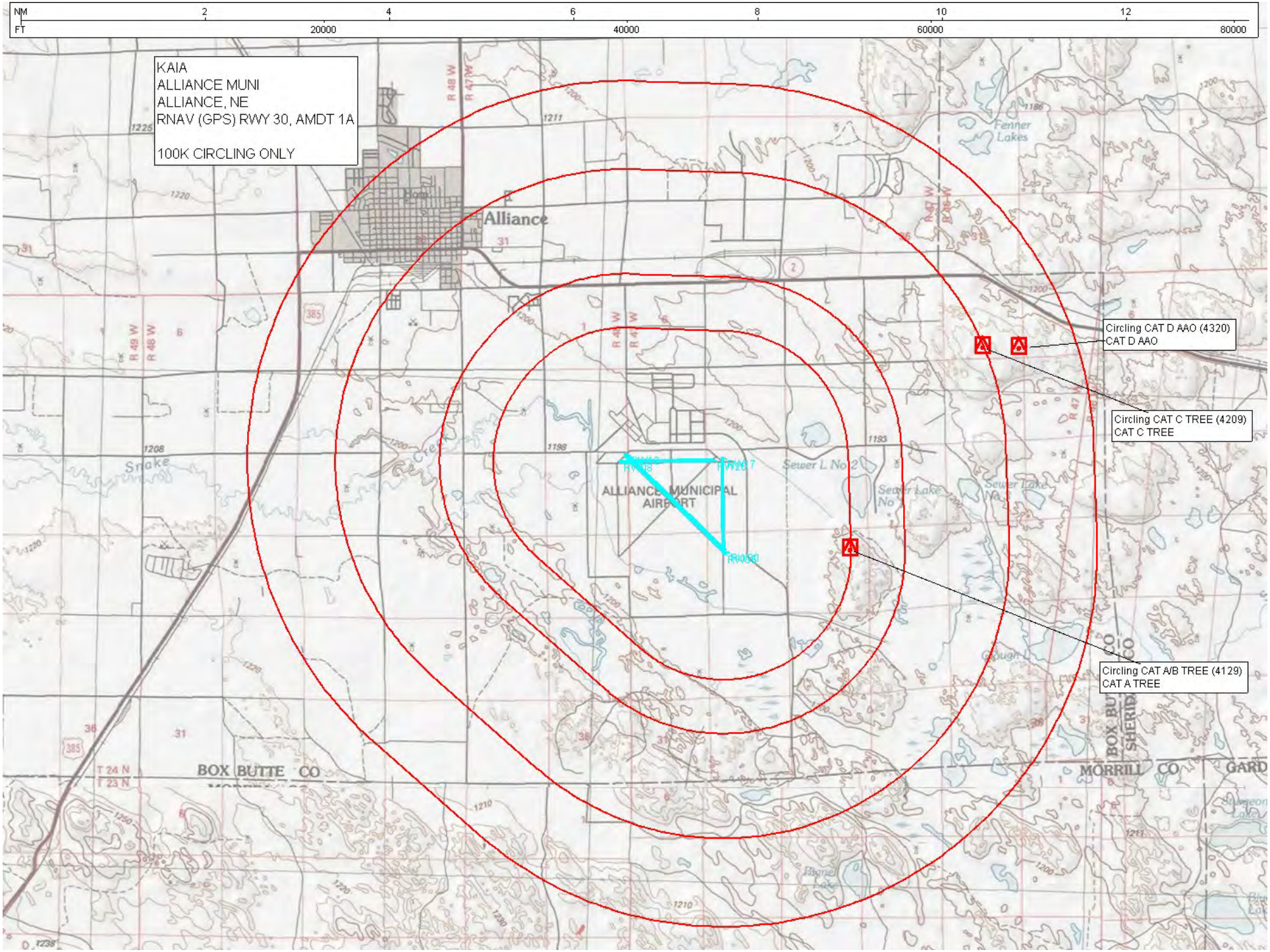
NM
FT
2
4
6
8
10
12
20000
40000
60000
80000
KAIA
ALLIANCE MUNI
ALLIANCE, NE
RNAV (GPS) RWY 30, AMDT 1A
100K CIRCLING ONLY
Alliance
ALLIANCE MUNICIPAL AIRPORT
Circling CAT D AAO (4320)
CAT D AAO
Circling CAT C TREE (4209)
CAT C TREE
Circling CAT A/B TREE (4129)
CAT A TREE
BOX BUTTE CO
MORRILL CO