

Flight Procedures Cover Page	Task Action: P-NOTAM	Task Type: IAP	Estimated Chart Date: 09/03/2026	APWS Task ID: 9AC19C616C9342E9AB641F1332CD365D	APWS Project ID: 2E795B93A7004A95925395CDB09B24A7
Procedure: RNAV (GPS) RWY 36 ORIG-D		Enroute: NO	Specialist: Johnson, Timothy		Agreement Number:
Airport ID: KGEO			Airport City: GEORGETOWN		State: OH
Facility ID:	Facility Type:	Flight Inspection Remark Type:			

**Procedure Comments:**

Visibility Initiative (Garmin) - Update IAP visibility minimums IAW Order 8260.3, Chapter 3, Section 3-3. Visibility Minimums.

PROCESSED IAW TECHNICAL SUPPORT GROUP (AJF-17) MEMO DATED 07/07/2021, SUBJECT: GUIDANCE FOR PROCEDURAL CHANGES REQUIRING FLIGHT INSPECTION/VALIDATION.

CONTACT: CASEY HILL (405) 954-0624.

QUALITY  
6 SM 3/17/26  
CHECKED

QUALITY  
29  
CHECKED

GEORGETOWN, OHIO

AL-6250 (FAA)

23278

APP CRS	Rwy Idg	<b>3530</b>
<b>355°</b>	TDZE	<b>958</b>
	Apt Elev	<b>958</b>

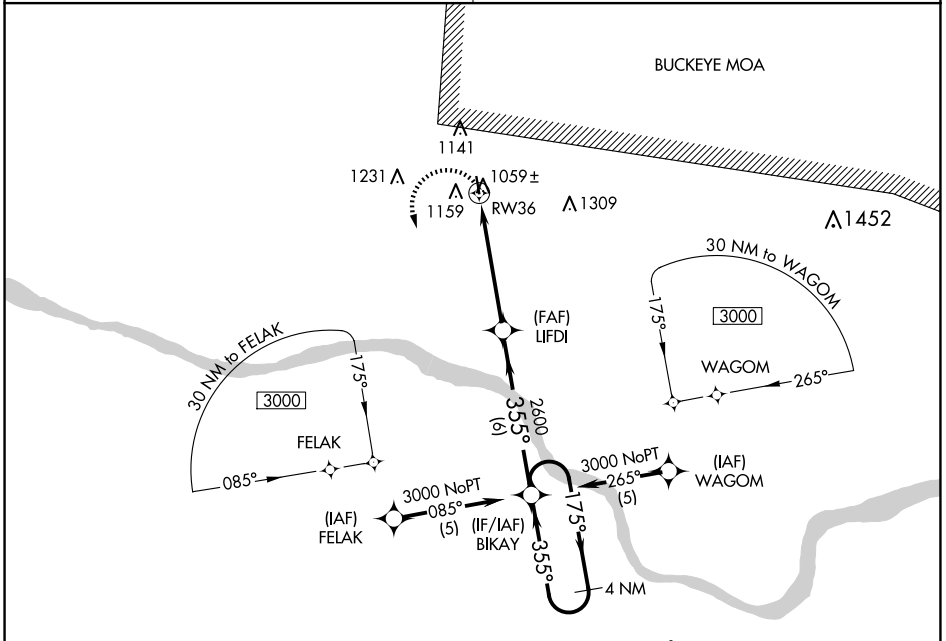
**RNAV (GPS) RWY 36**  
BROWN COUNTY (GEO)

**⚠** DME/DME RNP-0.3 NA. Use Cincinnati/Northern Kentucky Intl, KY altimeter setting. Procedure NA at night. Helicopter visibility reduction below 1 SM NA.

**MISSED APPROACH:** Climbing left turn to 3000 direct BIKAY WP and hold.

INDIANAPOLIS CENTER  
**135.575 290.5**

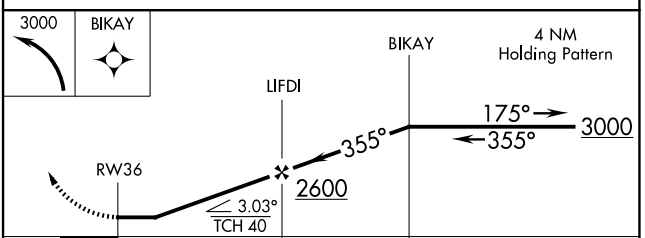
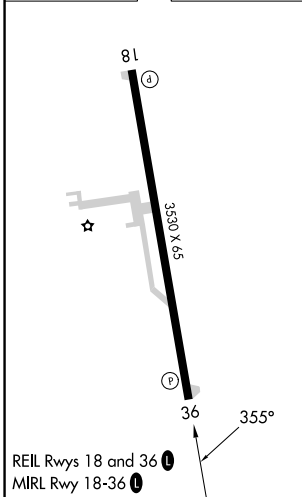
CTAF **122.9**



EC-2, 19 FEB 2026 to 19 MAR 2026

EC-2, 19 FEB 2026 to 19 MAR 2026

ELEV	958	TDZE	958
------	-----	------	-----



CATEGORY	A	B	C	D
RNAV MDA	1420-1	462 (500-1)	1420-1¼ 462 (500-1¼)	NA
CIRCLING	1560-1 602 (700-1)	1580-1 622 (700-1)	1640-2 682 (700-2)	NA

GEORGETOWN, OHIO  
Orig-C 12AUG21

38°53'N-83°53'W

BROWN COUNTY (GEO)  
**RNAV (GPS) RWY 36**