Flight Procedures Cover Page	Task Action: FLIGHT CHECK	Task Type: IAP	Estimated Chart Date: 06/12/2025	APWS Task ID: 9B56E43021604C459B1FF08B734729F2	APWS Project ID: AE89CC6AB57843739DDFFA98C0297024
Procedure: LOC RWY 8 AMDT 2		**Enroute:** NO	**Specialist:** Keefer, John		**Agreement Number:**
Airport ID: KBVX			**Airport City:** BATESVILLE		**State:** AR
Facility ID: BVX	**Facility Type:** LOC	**Flight Inspection Remark Type:** New FC Slot			

Procedure Comments:
OM/LOM DECOM and procedure redesign without LOM. RADAR vectors required.

ESV: WALNUT RIDGE (ARG) VORTAC (2).

Contact Casimir Tabaka: 405-954-7931.

QUALITY 33 CHECKED

QUALITY 25 CHECKED

FIPC BASIC FORM

PROCEDURE:	AIRPORT NAME:	AIRPORT ID:	SPECIAL CONTROL NO:
LOC RWY 8 AMDT 2	BATESVILLE RGNL	KBVX	OP-02-176-25

FAC ID: BVX	CITY: BATESVILLE	ST: AR	ORIG CHART DATE: 06/12/2025

DFL TYPE:	THIRD PARTY:	EST. TIME ON SITE:	REIMB. NUMBER:	PTS TASK ID:
PROC/A	☐ YES	0.4		9B56E43021604C459B1FF08B734729F2

PREFLIGHT NOTES

REVIEWER:	DATE:
COMMENTS:	CHECK ONE: ☐ FLT CK REQ ☐ NFCR ☐ REJECT

	YES	NO
CPV COMPLETE?	X	

PROCEDURE RESULTS

INSPECTION DATE:	CREW #:	N #:	INSTRUMENT PROCEDURE STATUS:	ARINC CODING:
04/11/2025	VN428	N90	☒ SAT ☐ SAT W/CHANGES ☐ UNSAT	☐ SAT ☐ SAT/GOLD ☐ UNSAT

FLIGHT INSPECTOR SIGNATURE:	PRINTED NAME:	NOTAM INITIATED?
jeremy c leighton @ 04/11/2025 17:32	LEIGHTON, JEREMY CURTIS	☐ YES ☒ NO

FLIGHT INSPECTOR REMARKS:

IN-FLIGHT OBSTACLE REPORT

OBSTRUCTION ID #:	COORDINATES OR LOCATION:	GNSS ALTITUDE (MSL):	BAROMETRIC ALTITUDE (MSL):	HEIGHT ABOVE GROUND LEVEL:

ESV Details

Originating Office :ajv-5432	Airspace Docket Number :	Request Type :Establish	
Facility Data			
Chart Name:NICIN LOC RWY 8 KBVX	City:WALNUT RIDGE	Ident:ARG	State:AR
Type/Class: H-VOR	Frequency: M114.5	Reference Number: 24079905	

Extended Service Volume Data: (Requesting Officer)

ESV ID	Radial 1	Radial 2	Distance	Minimum Altitude	Maximum Altitude
FAA 697439 - 021	235		48	30	49

Requirement: Feeder ARG to fix NICIN

Signature:Blanco Ivan	Routing Symbol:AJV-E24	Date:07/23/2024

Extended Service Volume Data: (FMO)

ESV ID	Radial 1	Radial 2	Distance	Minimum Altitude	Maximum Altitude	Action Type
FAA 697439 - 021	235		48	30	49	APPROVE

Requirement/Remarks: Feeder ARG to fix NICIN APPROVED. FREQ. PROTECTION & FIELD STRENGTH. PENDING FLIGHT INSPECT @ REQUIRED. DIST. & MIN ALT..

Signature:Bowers Michael	Routing Symbol:	Date:07/24/2024

Extended Service Volume Data: (Super FMO)

ESV ID	Radial 1	Radial 2	Distance	Minimum Altitude	Maximum Altitude	Action Type
FAA 697439 - 021	235		48	30	49	APPROVE

Requirement/Remarks: Feeder ARG to fix NICIN APPROVED. FREQ. PROTECTION & FIELD STRENGTH. PENDING FLIGHT INSPECT @ REQUIRED. DIST. & MIN ALT..

Signature:Hughes Dennis	Routing Symbol:	Date:07/24/2024

Extended Service Volume Data: (FIFO)

ESV ID	Radial 1	Radial 2	Distance	Minimum Altitude	Maximum Altitude	Action Type
FAA 697439 - 021	235					

Requirement/Remarks:

Signature:	Routing Symbol:	Date:

LOC RWY 8
BATESVILLE RGNL (BVX)

ACTIVE

LOC/DME I-BVX	APP CRS	Rwy ldg	6002
109.7	079°	TDZE	463
Chan 34		Apt Elev	465

ADF required for procedure entry.
ADF required.

NA — Circling NA N of Rwy 8-26.

MISSED APPROACH: Climb to 1200 then climbing right turn to 3000 direct ALMND LOM/7.9 DME and hold.

AWOS-3PT	MEMPHIS CENTER	UNICOM
126.375	126.85 281.55	122.8 (CTAF) L

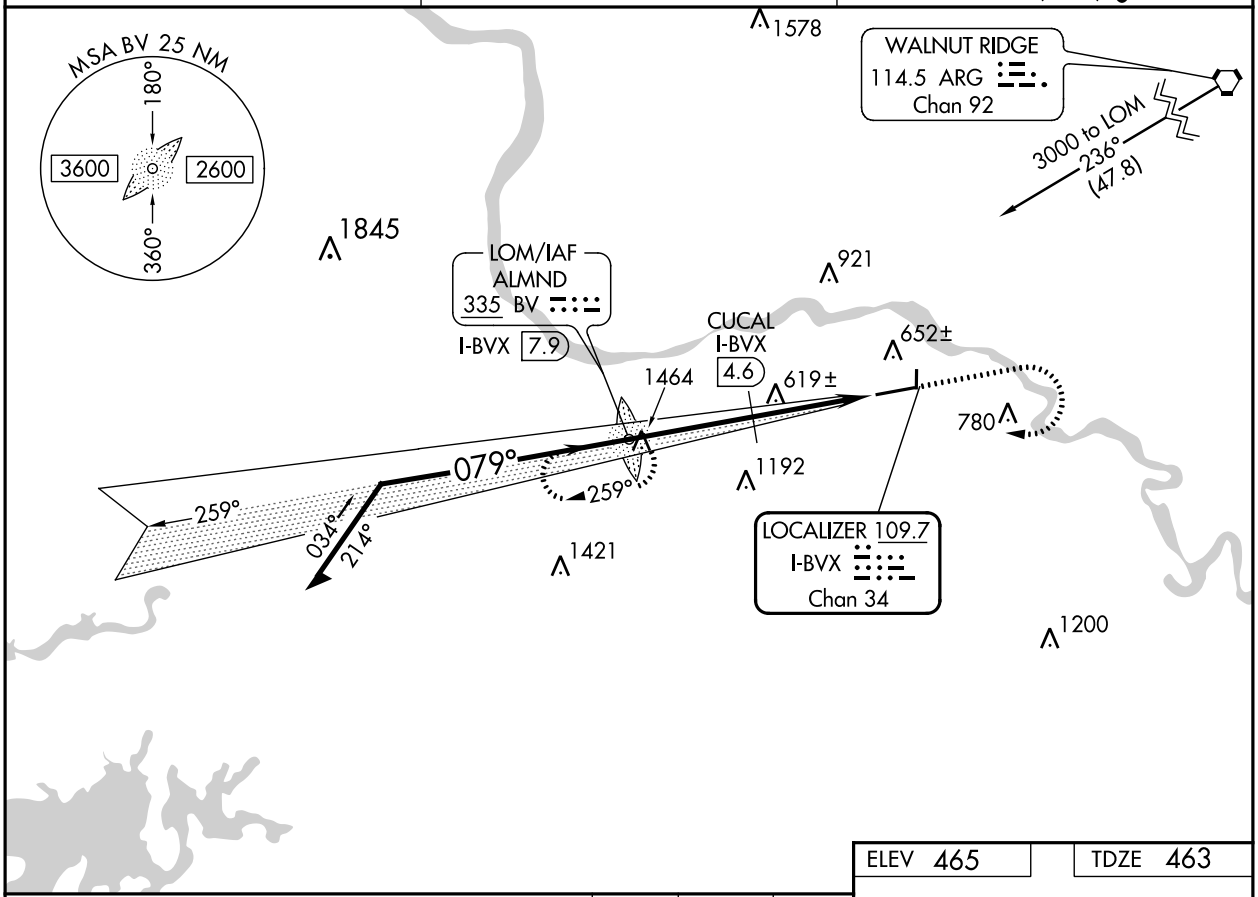

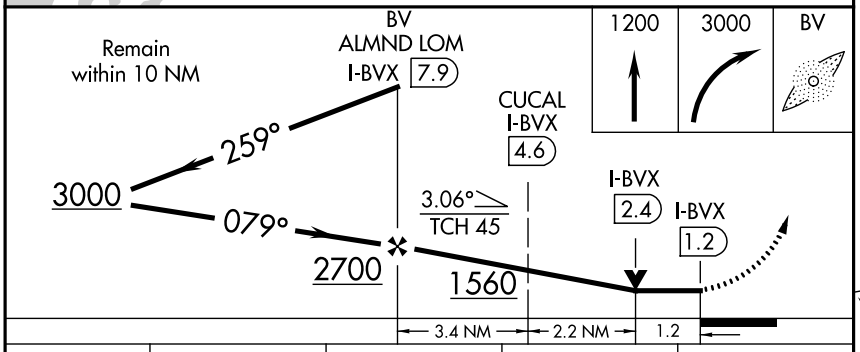

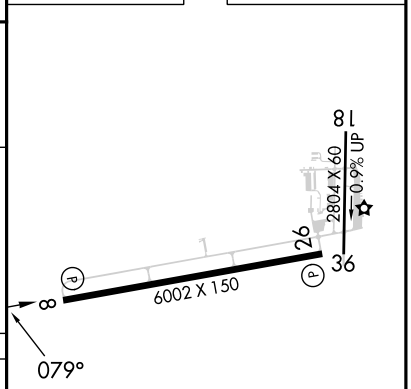

CATEGORY	A	B	C	D
S-8	1560-1¼ 1097 (1100-1¼)	1560-1½ 1097 (1100-1½)	1560-3 1097 (1100-3)	
CIRCLING	1560-1¼ 1095 (1100-1¼)	1560-1½ 1095 (1100-1½)	1560-3 1095 (1100-3)	
CUCAL FIX MINIMUMS (DME REQUIRED)				
S-8	880-1 417 (500-1)		880-1¼ 417 (500-1¼)	
CIRCLING	980-1 515 (600-1)	1000-1 535 (600-1)	1220-2¼ 755 (800-2¼)	1400-3 935 (1000-3)

REIL Rwys 8 and 26 L
MIRL Rwy 8-26 L

FAF to MAP 6.8 NM					
Knots	60	90	120	150	180
Min:Sec	6:48	4:32	3:24	2:43	2:16

SC-1, 03 OCT 2024 to 31 OCT 2024

SC-1, 03 OCT 2024 to 31 OCT 2024

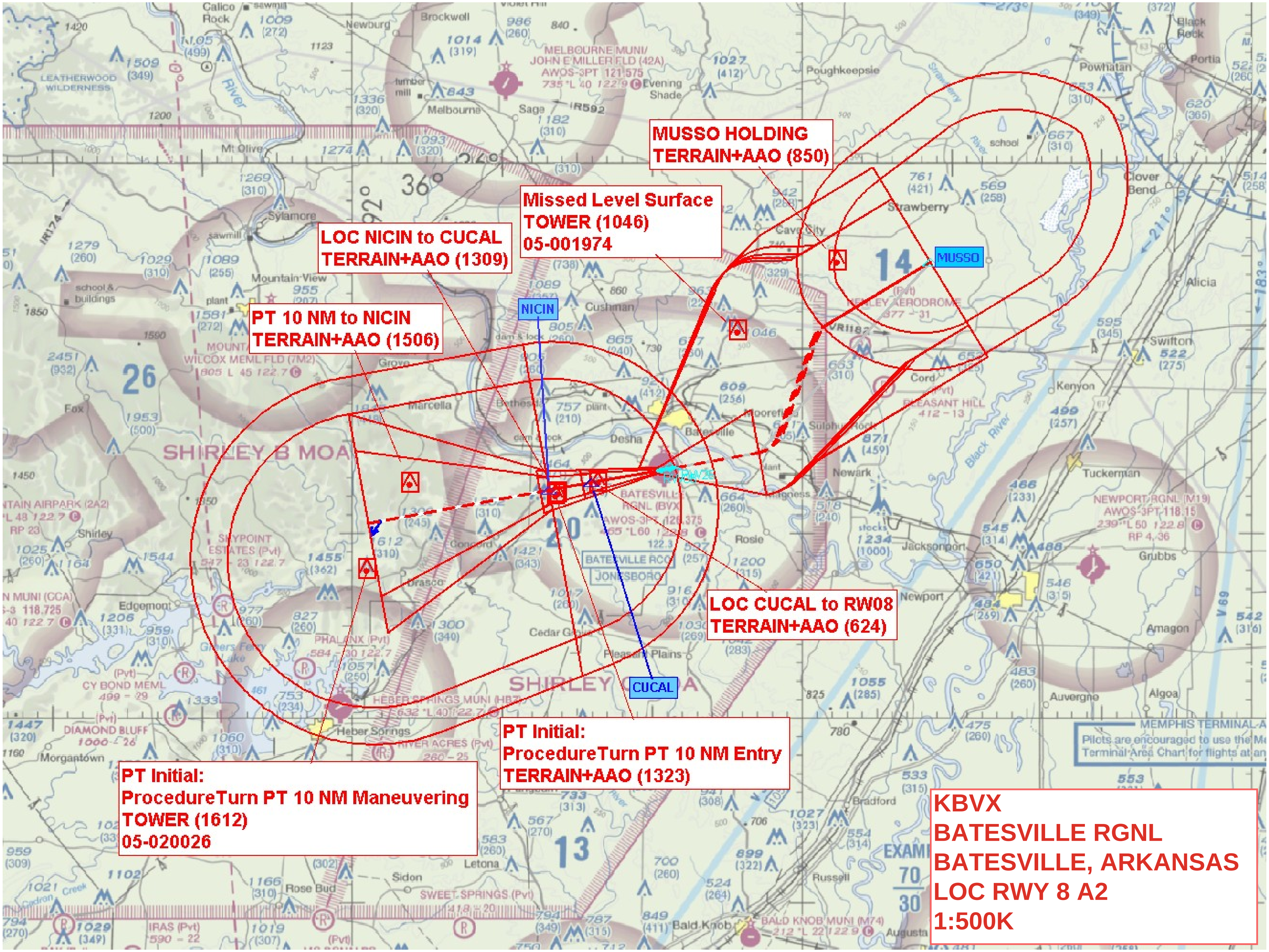
MUSSO HOLDING
TERRAIN+AAO (850)
Missed Level Surface
TOWER (1046)
05-001974
LOC NICIN to CUCAL
TERRAIN+AAO (1309)
PT 10 NM to NICIN
TERRAIN+AAO (1506)
NICIN
MUSSO
CUCAL
LOC CUCAL to RW08
TERRAIN+AAO (624)
PT Initial:
ProcedureTurn PT 10 NM Entry
TERRAIN+AAO (1323)
PT Initial:
ProcedureTurn PT 10 NM Maneuvering
TOWER (1612)
05-020026
KBVX
BATESVILLE RGNL
BATESVILLE, ARKANSAS
LOC RWY 8 A2
1:500K

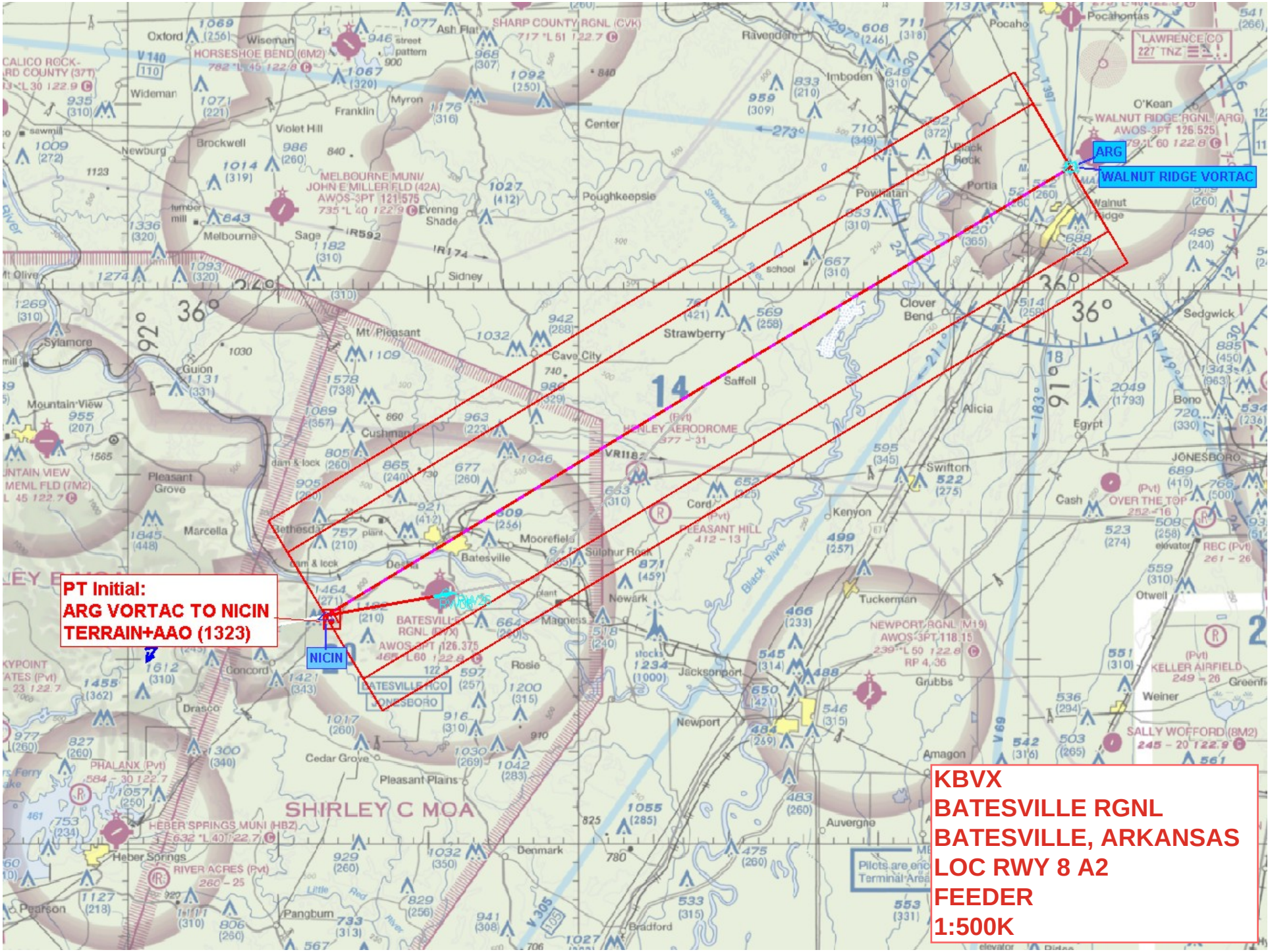
PT Initial:
ARG VORTAC TO NICIN
TERRAIN+AAO (1323)
NICIN
ARG
WALNUT RIDGE VORTAC
KBVX
BATESVILLE RGNL
BATESVILLE, ARKANSAS
LOC RWY 8 A2
FEEDER
1:500K
SHIRLEY C MOA
BATESVILLE RGNL (BVX)
WALNUT RIDGE RGNL (ARG)
NEWPORT RGNL (M19)
SHARP COUNTY RGNL (CVK)
MELBOURNE MUNI/ JOHN E MILLER FLD (42A)
HORSESHOE BEND (6M2)
HENLEY AERODROME
PLEASANT HILL
OVER THE TOP
KELLER AIRFIELD
SALLY WOFFORD (8M2)
HEBER SPRINGS MUNI (HBZ)
PHALANX (Pvt)
RIVER ACRES (Pvt)
LAWRENCE CO
Pilots are enc
Terminal Area

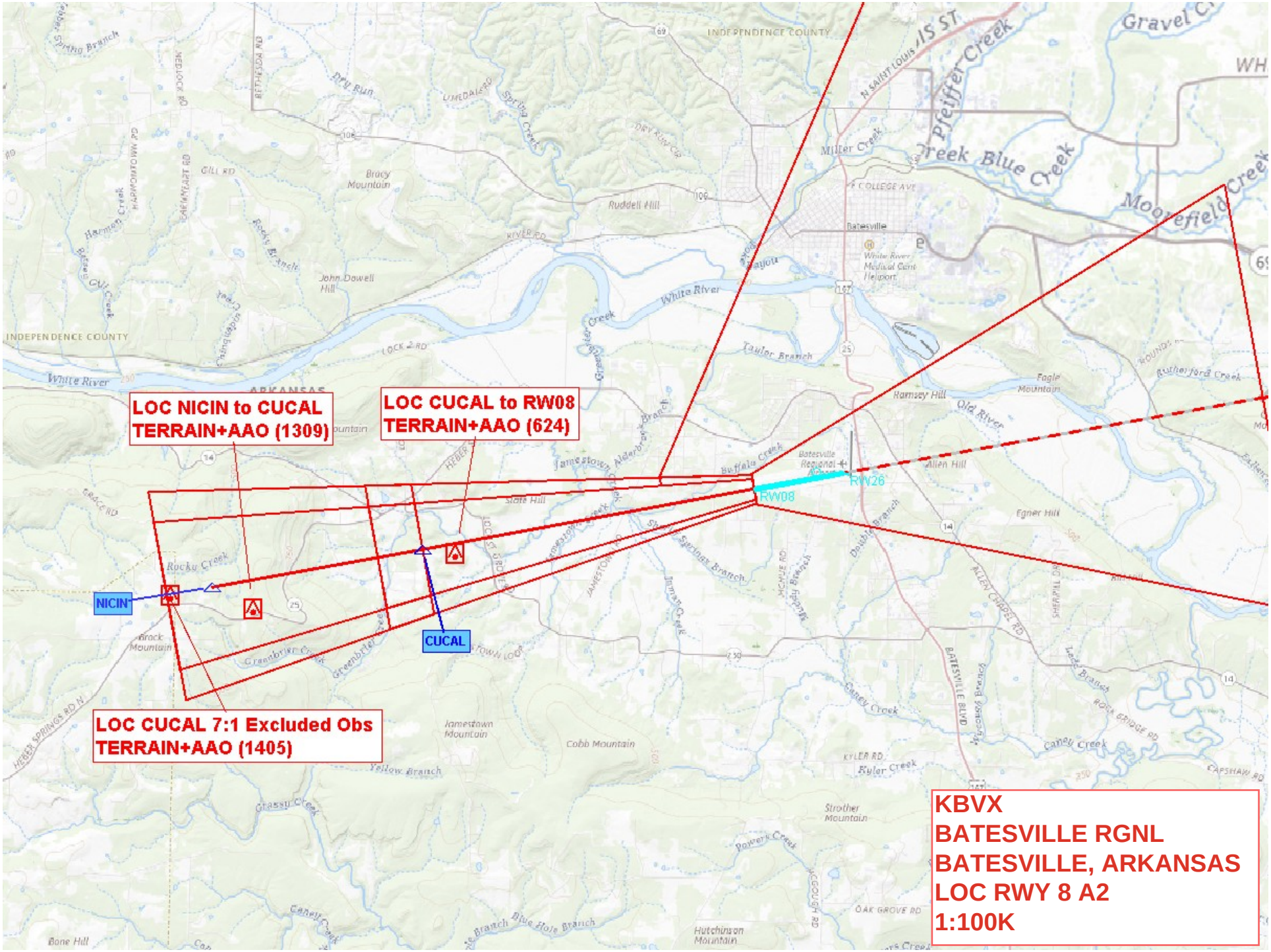
LOC NICIN to CUCAL
TERRAIN+AAO (1309)
LOC CUCAL to RW08
TERRAIN+AAO (624)
LOC CUCAL 7:1 Excluded Obs
TERRAIN+AAO (1405)
NICIN
CUCAL
RW08
RW26
KBVX
BATESVILLE RGNL
BATESVILLE, ARKANSAS
LOC RWY 8 A2
1:100K

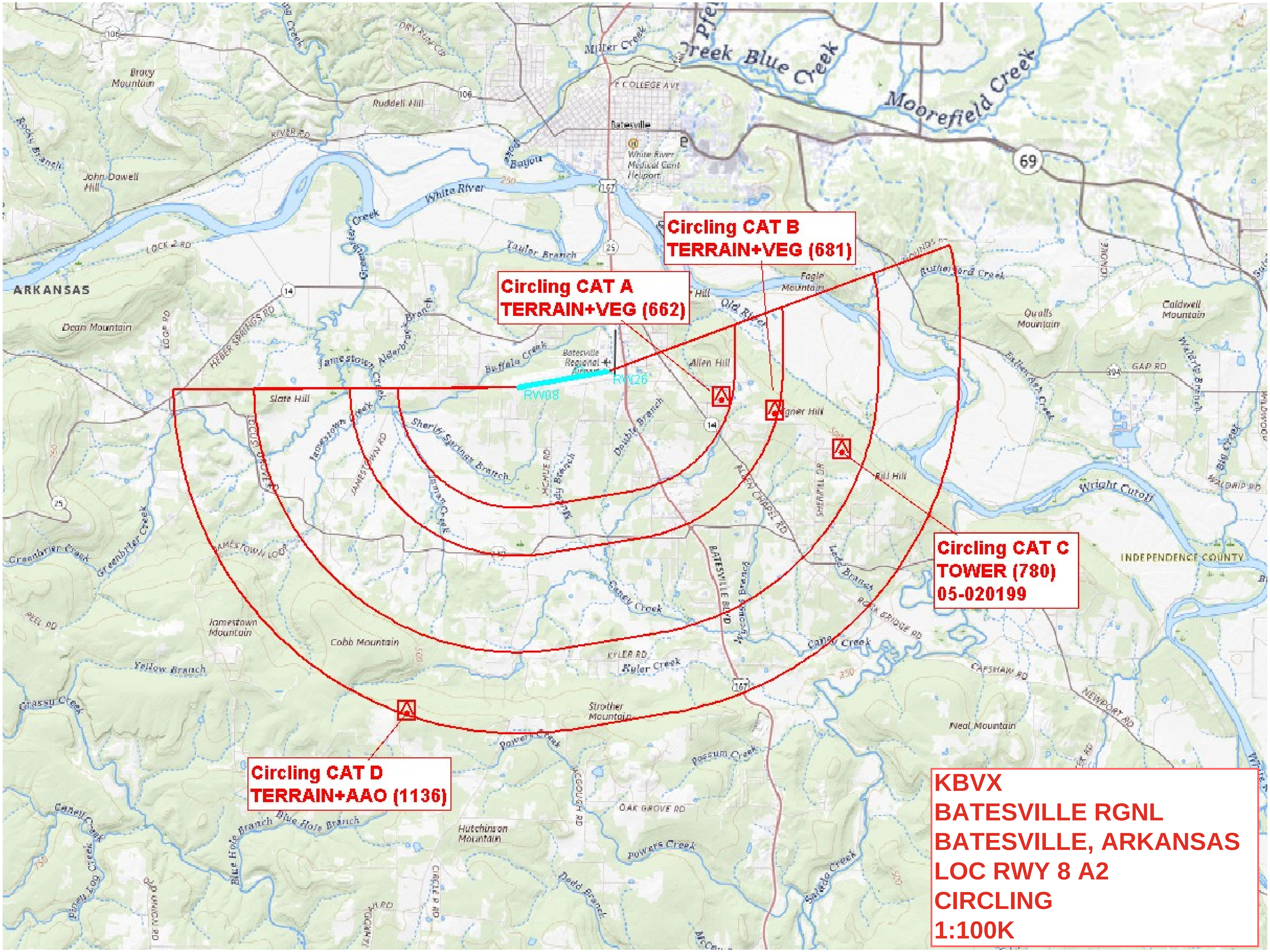
Circling CAT A
TERRAIN+VEG (662)
Circling CAT B
TERRAIN+VEG (681)
Circling CAT C
TOWER (780)
05-020199
Circling CAT D
TERRAIN+AAO (1136)
RW08
RW26
KBVX
BATESVILLE RGNL
BATESVILLE, ARKANSAS
LOC RWY 8 A2
CIRCLING
1:100K