

Flight Procedures Cover Page	Task Action: FLIGHT CHECK	Task Type: Textual DP	Estimated Chart Date: 06/12/2025	APWS Task ID: 9E36A41F3A6E42ACB8636ACD08BD46FE	APWS Project ID: 9269183804B9468A876D6A85AE926ED9
Procedure: TAKEOFF MINIMUMS AND OBSTACLE DP AMDT 0A		Enroute: NO	Specialist: Wilkinson, Christopher		Agreement Number:
Airport ID: OG6			Airport City: BRYAN		State: OH
Facility ID:	Facility Type:	Flight Inspection Remark Type: New FC Slot			

Procedure Comments:
 UTILIZED ACTIVE DATA FOR K0G6 AND RWYS.

 CLEARS NOTAM FDC 4/6558.

 CONTACT CASIMIR TABAKA, AJV-A430, 405-202-7857.



FIPC BASIC FORM

PROCEDURE: TAKEOFF MINIMUMS AND OBSTACLE DP AMDT 0A		AIRPORT NAME: WILLIAMS COUNTY		AIRPORT ID: K0G6	SPECIAL CONTROL NO: BP-01-116-25
FAC ID: K0G6		CITY: BRYAN		ST: OH	ORIG CHART DATE: 06/12/2025
DFL TYPE: PROC/T	THIRD PARTY: <input type="checkbox"/> YES	EST. TIME ON SITE: 0.4	REIMB. NUMBER:	PTS TASK ID: 9E36A41F3A6E42ACB8636ACD08BD46FE	

PREFLIGHT NOTES

REVIEWER:	DATE:
COMMENTS:	CHECK ONE: <input type="checkbox"/> FLT CK REQ <input type="checkbox"/> NFCR <input type="checkbox"/> REJECT
	<input type="checkbox"/> YES <input type="checkbox"/> NO
	CPV COMPLETE? <input checked="" type="checkbox"/> X <input type="checkbox"/>

PROCEDURE RESULTS

INSPECTION DATE: 02/21/2025	CREW #: VN356	N #: N75	INSTRUMENT PROCEDURE STATUS: <input checked="" type="checkbox"/> SAT <input type="checkbox"/> SAT W/CHANGES <input type="checkbox"/> UNSAT	ARINC CODING: <input checked="" type="checkbox"/> SAT <input type="checkbox"/> SAT/GOLD <input type="checkbox"/> UNSAT
FLIGHT INSPECTOR SIGNATURE: shawn d maxwell @ 02/21/2025 12:40		PRINTED NAME: MAXWELL, SHAWN DOUGLAS		NOTAM INITIATED? <input checked="" type="checkbox"/> YES <input type="checkbox"/> NO

FLIGHT INSPECTOR REMARKS:

IN-FLIGHT OBSTACLE REPORT

OBSTRUCTION ID #:	COORDINATES OR LOCATION:	GNSS ALTITUDE (MSL):	BAROMETRIC ALTITUDE (MSL):	HEIGHT ABOVE GROUND LEVEL:
--------------------------	---------------------------------	-----------------------------	-----------------------------------	-----------------------------------

TAKEOFF MINIMUMS, (OBSTACLE) DEPARTURE PROCEDURES, AND DIVERSE VECTOR AREA (RADAR VECTORS)

24361

BLUFFTON, OH

OLD

BLUFFTON (5G7)

TAKEOFF MINIMUMS AND (OBSTACLE) DEPARTURE PROCEDURES

AMDT 1A 15OCT15 (15288) (FAA)

TAKEOFF OBSTACLE NOTES:

- Rwy 5**, runway lights beginning 9' from DER, left and right of centerline, up to 3' AGL/848' MSL.
- Road and pole beginning 53' from DER, left and right of centerline, up to 42' AGL/889' MSL.
- Roads beginning 211' from DER, 330' right of centerline, up to 17' AGL/881' MSL.
- Poles, road and tree beginning 497' from DER, up to 100' AGL/883' MSL.
- Trees and poles beginning 1205' from DER, left and right of centerline, up to 100' AGL/911' MSL.
- Rwy 23**, runway lights beginning 8' from DER, left and right of centerline, up to 4' AGL/852' MSL.
- Trees beginning 1205' from DER, 167' left of centerline, 100' AGL/853' MSL.
- Tree 298' from DER, 506' right of centerline, 100' AGL/866' MSL.
- Trees beginning 405 from DER, left and right of centerline, up to 100' AGL/900' MSL.
- Trees beginning 1007' from DER, left and right of centerline, up to 100' AGL/932' MSL.

BOWLING GREEN, OH

WOOD COUNTY (1G0)

TAKEOFF MINIMUMS AND (OBSTACLE) DEPARTURE PROCEDURES

AMDT 3 15MAR07 (07074) (FAA)

TAKEOFF MINIMUMS:

Rwy 18, 300-1.

TAKEOFF OBSTACLE NOTES:

Rwy 18, building/tower 3581' from DER, 254' right of centerline, 141' AGL/841' MSL.

BRAZIL, IN

BRAZIL CLAY COUNTY (0I2)

TAKEOFF MINIMUMS AND (OBSTACLE) DEPARTURE PROCEDURES

TAKEOFF MINIMUMS:

Rwys 9, 27, 300-1.

BRYAN, OH

WILLIAMS COUNTY (0G6)

TAKEOFF MINIMUMS AND (OBSTACLE) DEPARTURE PROCEDURES

ORIG 03JUN10 (10154) (FAA)

TAKEOFF OBSTACLE NOTES:

- Rwy 7**, vehicles on road beginning 49' from DER, from left to right of centerline, up to 15' AGL/734' MSL.
- Tree 160' from DER, 323' left of centerline 30' AGL/759' MSL.
- Trees beginning 324' from DER, 403' right of centerline, up to 101' AGL/829' MSL.
- Rwy 25**, vehicles on road beginning 203' from DER, from right to left of centerline, up to 15' AGL/744' MSL.
- Pole 285' from DER, 329' right of centerline, 37' AGL/767' MSL.
- Trees beginning 2787' from DER, 769' right of centerline, up to 100' AGL/829' MSL.

BUCYRUS, OH

PORT BUCYRUS/CRAWFORD COUNTY (17G)

TAKEOFF MINIMUMS AND (OBSTACLE) DEPARTURE PROCEDURES

AMDT 2 18NOV10 (22195) (FAA)

TAKEOFF MINIMUMS:

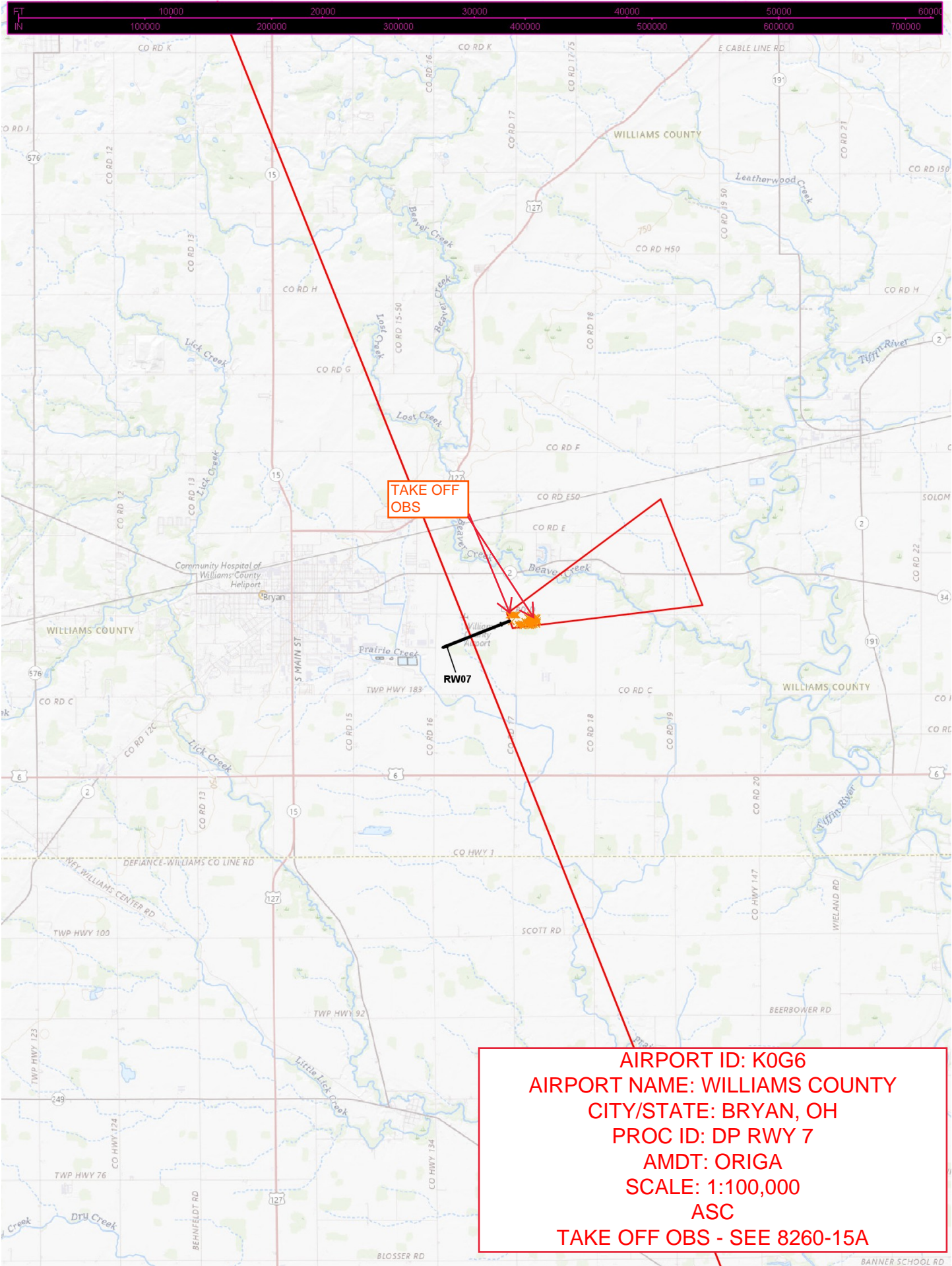
Rwy 4, 300-1½ or std. w/ min. climb of 297' per NM to 1300, or alternatively, with std. takeoff minimums and a normal 200' per NM climb gradient, takeoff must occur no later than 1400' prior to DER.

TAKEOFF OBSTACLE NOTES:

- Rwy 4**, terrain 4' from DER, 484' right of centerline, up to 1008' MSL.
- Aircraft on ramp beginning 47' from DER, 289' right of centerline, up to 15' AGL/1019' MSL.
- Terrain beginning 93' from DER, 245' left of centerline, up to 1008' MSL.
- Vehicle on road beginning 107' from DER, 487' right of centerline, 15' AGL/1019' MSL.
- Trees 229' from DER, 261' left of centerline, up to 100' AGL/1099' MSL.
- Trees 2777' from DER, 1207' left of centerline, up to 100' AGL/1109' MSL.
- Trees 2933' from DER, 330' right of centerline, up to 100' AGL/1124' MSL.
- Tower 1.1 NM from DER, 1798' left of centerline, 165' AGL/1175' MSL.
- Rwy 22**, buildings beginning 4' from DER, 352' right of centerline, up to 40' AGL/1044' MSL.
- Vehicle on road beginning 243' from DER, 552' left of centerline, 15' AGL/1019' MSL.
- Trees 426' from DER, 382' left of centerline, up to 100' AGL/1104' MSL.
- Trees 733' from DER, 466' right of centerline, up to 100' AGL/1099' MSL.

TAKEOFF MINIMUMS, (OBSTACLE) DEPARTURE PROCEDURES, AND DIVERSE VECTOR AREA (RADAR VECTORS)

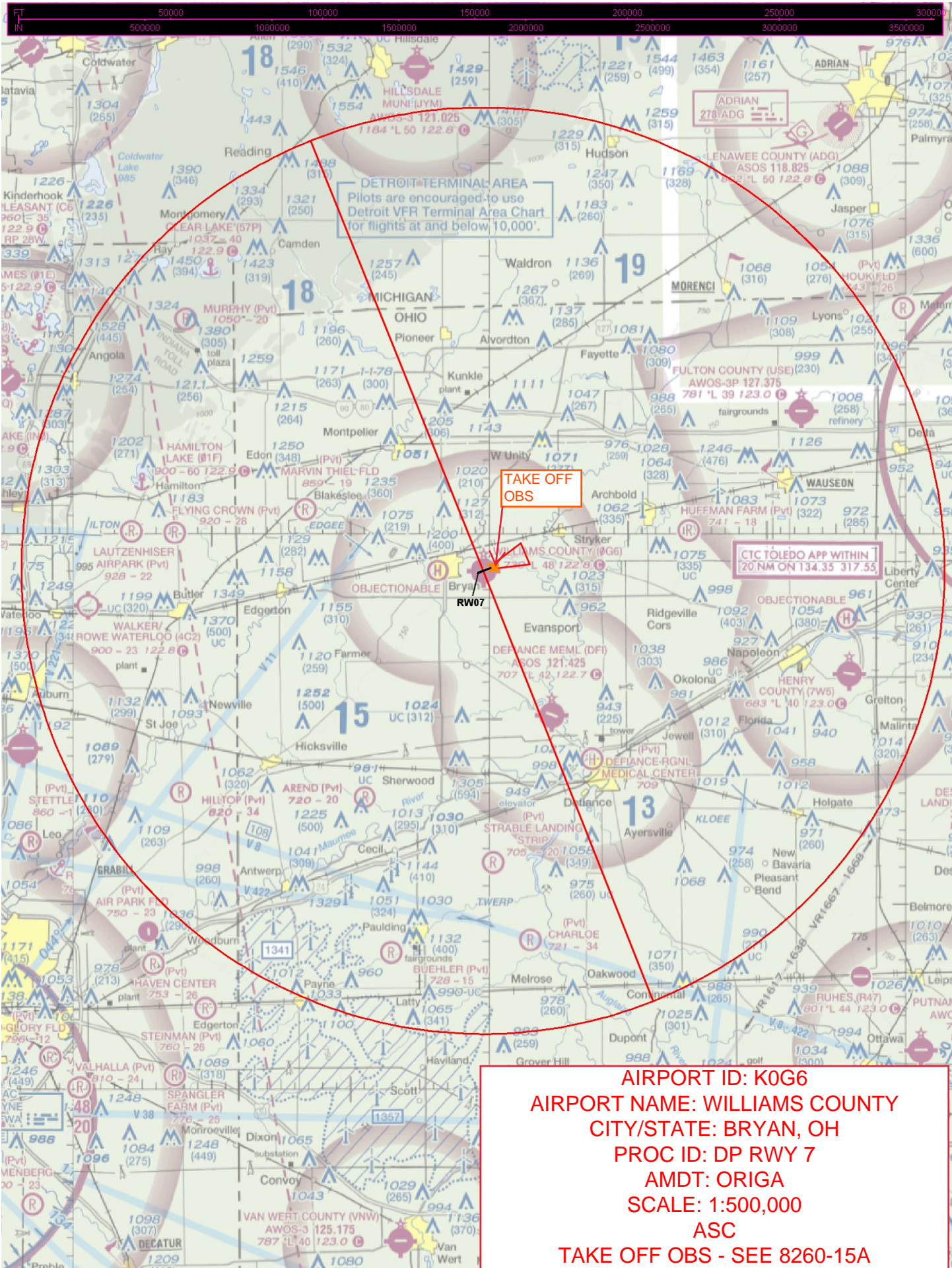
24361



TAKE OFF
OBS

RW07

AIRPORT ID: K0G6
AIRPORT NAME: WILLIAMS COUNTY
CITY/STATE: BRYAN, OH
PROC ID: DP RWY 7
AMDT: ORIGA
SCALE: 1:100,000
ASC
TAKE OFF OBS - SEE 8260-15A

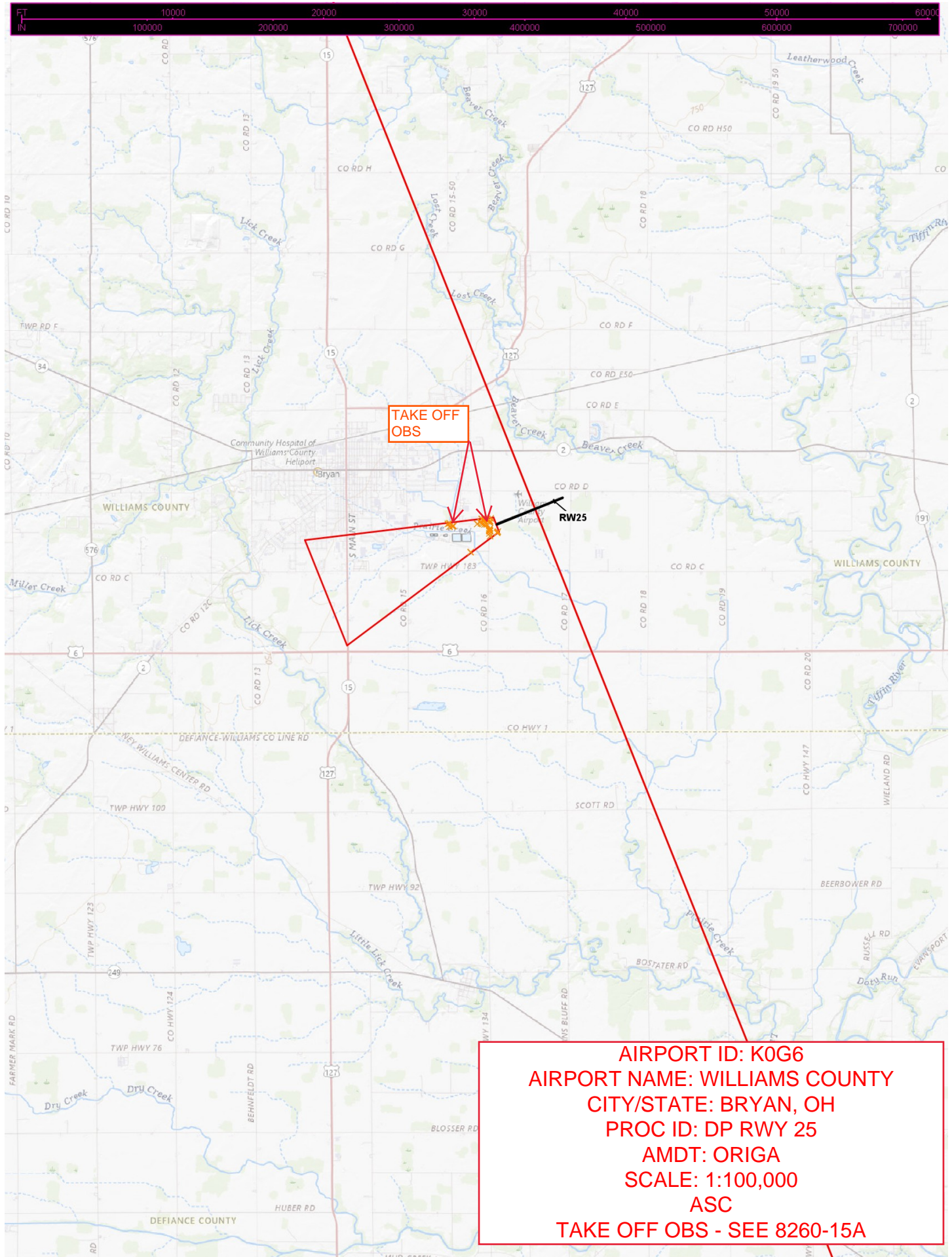


DETROIT TERMINAL AREA
Pilots are encouraged to use
Detroit VFR Terminal Area Chart
for flights at and below 10,000'

TAKE OFF
OBS

CTC TOLEDO APP WITHIN
120 NM ON T34.35 317.55

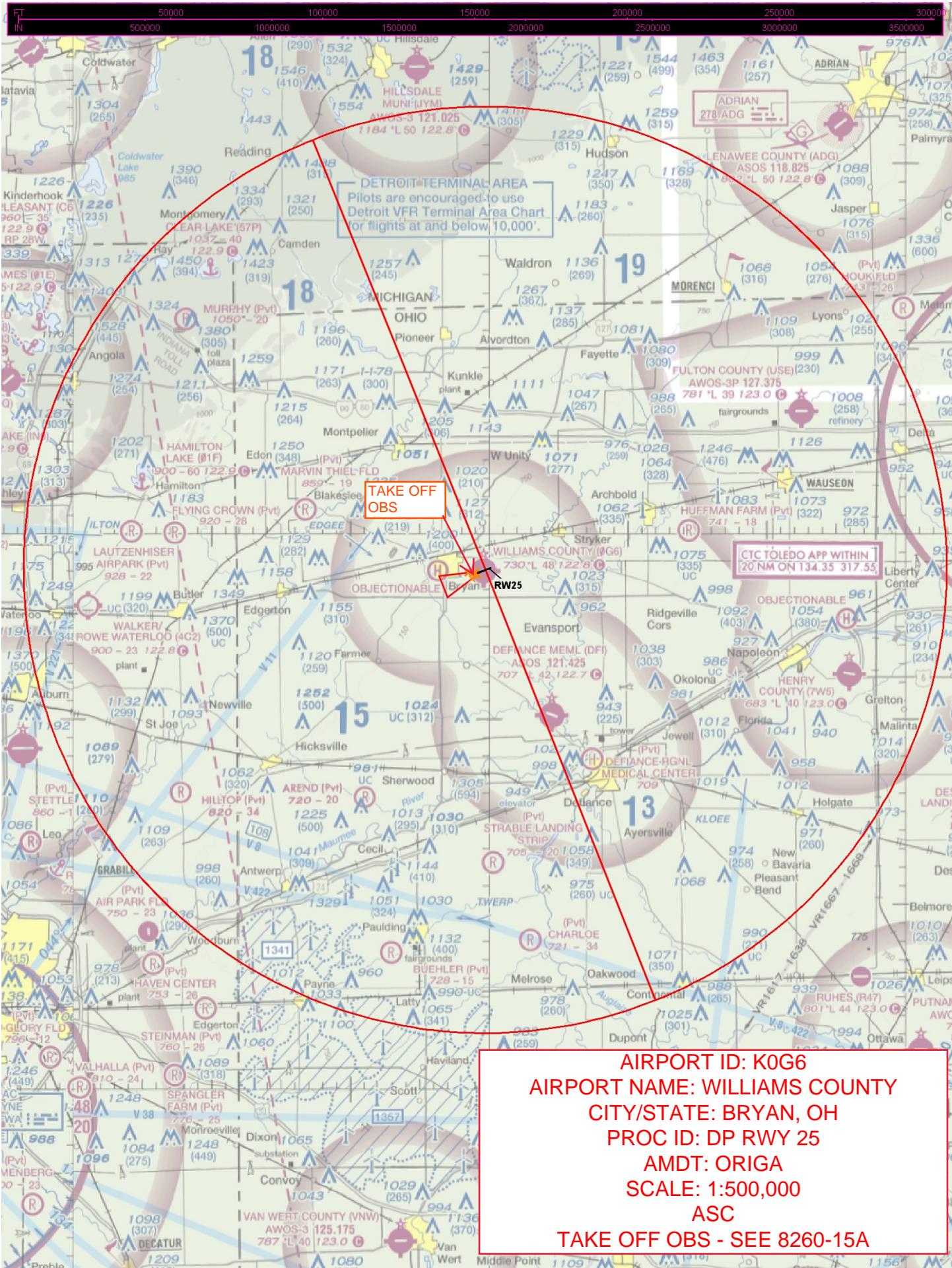
AIRPORT ID: K0G6
AIRPORT NAME: WILLIAMS COUNTY
CITY/STATE: BRYAN, OH
PROC ID: DP RWY 7
AMDT: ORIGA
SCALE: 1:500,000
ASC
TAKE OFF OBS - SEE 8260-15A



TAKE OFF
OBS

RW25

AIRPORT ID: K0G6
AIRPORT NAME: WILLIAMS COUNTY
CITY/STATE: BRYAN, OH
PROC ID: DP RWY 25
AMDT: ORIGA
SCALE: 1:100,000
ASC
TAKE OFF OBS - SEE 8260-15A



AIRPORT ID: K0G6
AIRPORT NAME: WILLIAMS COUNTY
CITY/STATE: BRYAN, OH
PROC ID: DP RWY 25
AMDT: ORIGA
SCALE: 1:500,000
ASC
TAKE OFF OBS - SEE 8260-15A