WAAS CH 57931 W27A	APP CRS 274°	Rwy ldg 4000 TDZE 1372 Apt Elev 1376

RNAV (GPS) RWY 27
EVELETH-VIRGINIA MUNI (EVM)

Baro-VNAV NA when using Hibbing altimeter setting. For uncompensated Baro-VNAV systems, procedure NA below -17°C (2°F) or above 54°C (130°F). DME/DME RNP-0.3 NA. When local altimeter setting not received, use Hibbing altimeter setting and increase all DA 36 feet and all MDA 40 feet; increase LNAV Cat C/D visibility ⅛ and Circling Cat C/D visibility ¼ mile. Circling to Rwys 14 and 32 NA. Rwy 27 helicopter visibility reduction below ¾ SM NA.

MISSED APPROACH: Climb to 3600 direct ZOTLI and on track 195° to HIB VOR/DME and hold.

AWOS-3	DULUTH APP CON	UNICOM
108.2	125.45 233.7	122.7 (CTAF) L

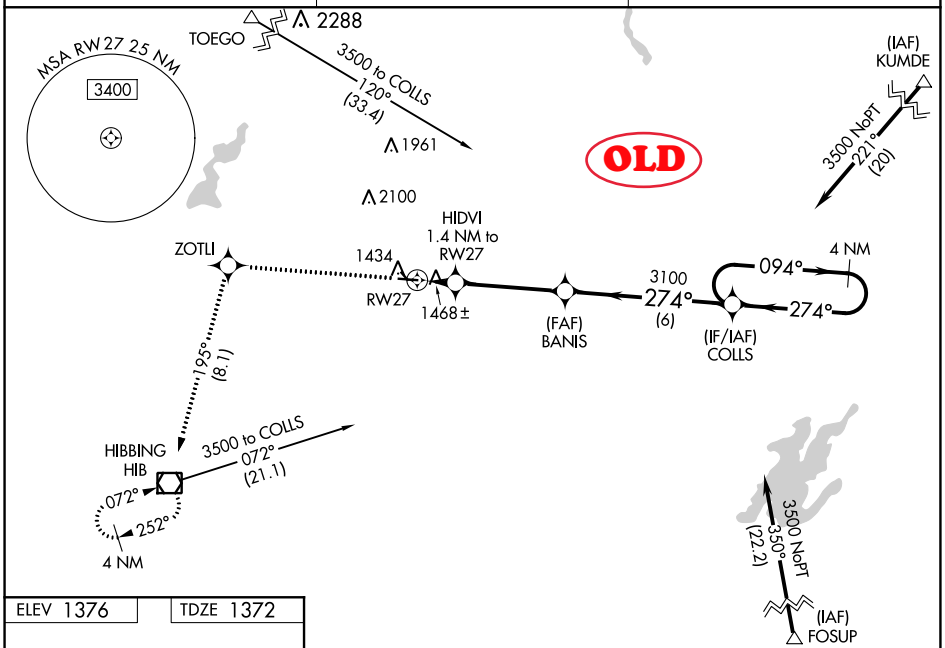

ELEV 1376 TDZE 1372

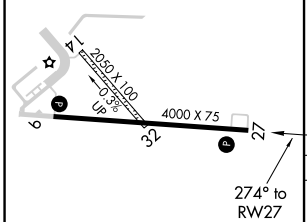

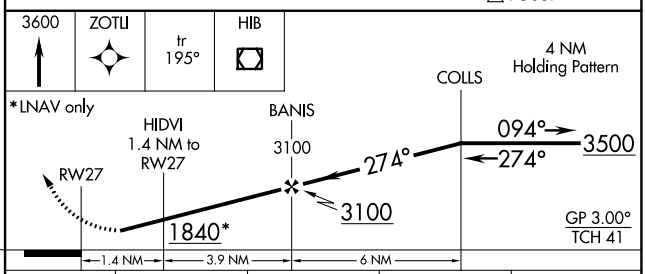

CATEGORY	A	B	C	D
LPV DA	1634-1⅛ 262 (300-1⅛)			
LNAV/VNAV DA	1651-1 279 (300-1)			
LNAV MDA	1720-1 348 (400-1)			
CIRCLING	1880-1 504 (600-1)	1940-1 564 (600-1)	1940-1½ 564 (600-1½)	2040-2 664 (700-2)

MIRL Rwys 9-27 and 14-32 L
REIL Rwy 27 L

NC-1, 05 NOV 2020 to 03 DEC 2020

NC-1, 05 NOV 2020 to 03 DEC 2020

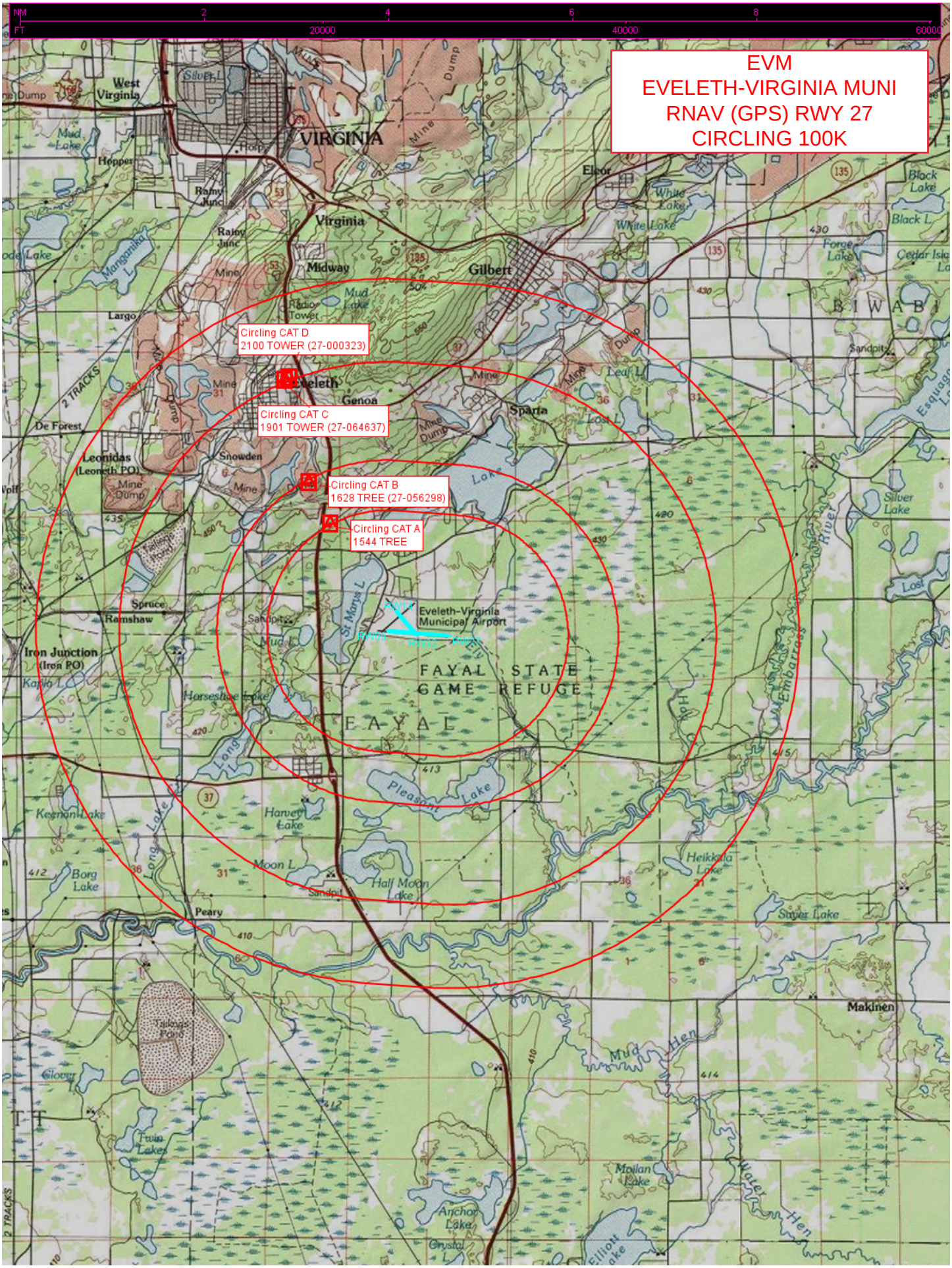
EVM
EVELETH-VIRGINIA MUNI
RNAV (GPS) RWY 27
CIRCLING 100K
Circling CAT D
2100 TOWER (27-000323)
Circling CAT C
1901 TOWER (27-064637)
Circling CAT B
1628 TREE (27-056298)
Circling CAT A
1544 TREE
Eveleth-Virginia Municipal Airport
FAYAL STATE GAME REFUGE
FAYAL
VIRGINIA
Virginia
Gilbert
Eveleth
Genoa
Sparta
Leonidas (Leoneth PO)
Iron Junction (Iron PO)
Peary
Makinen
Pleasant Lake
Half Moon Lake
Harvey Lake
Moon L
Horseshoe Lake
Keenan Lake
Borg Lake
Twin Lakes
Anchor Lake
Mollan Lake
Heikkala Lake
Sayer Lake
Silver Lake
Black Lake
Forge Lake
Mud Lake
Rainy Junc
Largo
De Forest
Snowden
Spruce
Ramshaw
Hopper
West Virginia
Elcor
White Lake
Mud Hen
Water Hen
Embarrass River
Tailings Pond
2 TRACKS
NM
FT
2
4
6
8
20000
40000
60000