

Flight Procedures Cover Page	Task Action: FLIGHT CHECK	Task Type: IAP	Estimated Chart Date: 03/19/2026	APWS Task ID: A99E33FF59314851B44A821A073CC07F	APWS Project ID: 57BF7E49DA214FB4BC657A95CE7B6330
Procedure: RNAV (GPS) RWY 18 AMDT 3		Enroute: NO	Specialist: Purnell, Troy		Agreement Number:
Airport ID: KFSO			Airport City: HIGHGATE		State: VT
Facility ID:	Facility Type:	Flight Inspection Remark Type: Hold FC Slot			

Procedure Comments:
PENDING AIRNAV DATA 3/19/26 USED FOR KFSO.

ASSIGNED MAG/VAR:
KFSO: OLD 16W - NEW 14W.
ASSIGNED RUNWAY RENUMBERING:
KFSO: OLD RWY 19 - NEW RWY 18.

FLT CHK: 4D ACCURACY CODE EVAL REQUESTED FOR TOWER (CA-005100) SEE HOLD-IN-LIEU SEGMENT.

CANCELS FDC NOTAM #3/6678 - PROCEDURE NA.

CONTACT ROBERT G. HAMILTON, AJV-A33 405-954-4608.

QUALITY
20
CHECKED

QUALITY
41
CHECKED

FIPC BASIC FORM

PROCEDURE: RNAV (GPS) RWY 18 AMDT 3		AIRPORT NAME: FRANKLIN COUNTY STATE		AIRPORT ID: KFSO	SPECIAL CONTROL NO: YG-11-038-25
FAC ID: KFSO18.03		CITY: HIGHGATE		ST: VT	ORIG CHART DATE: 03/19/2026
DFL TYPE: PROC/W	THIRD PARTY: <input type="checkbox"/> YES	EST. TIME ON SITE: 0.4	REIMB. NUMBER:	PTS TASK ID: A99E33FF59314851B44A821A073CC07F	

PREFLIGHT NOTES

REVIEWER:	DATE:
COMMENTS:	CHECK ONE: <input type="checkbox"/> FLT CK REQ <input type="checkbox"/> NFCR <input type="checkbox"/> REJECT
	<input type="checkbox"/> YES <input type="checkbox"/> NO
	CPV COMPLETE? <input checked="" type="checkbox"/> X <input type="checkbox"/>

PROCEDURE RESULTS

INSPECTION DATE: 12/16/2025	CREW #: VN453	N #: N70	INSTRUMENT PROCEDURE STATUS: <input type="checkbox"/> SAT <input type="checkbox"/> SAT W/CHANGES <input checked="" type="checkbox"/> UNSAT	ARINC CODING: <input type="checkbox"/> SAT <input type="checkbox"/> SAT/GOLD <input checked="" type="checkbox"/> UNSAT
FLIGHT INSPECTOR SIGNATURE: galen w collins @ 12/16/2025 14:59		PRINTED NAME: COLLINS, GALEN WESLEY		NOTAM INITIATED? <input type="checkbox"/> YES <input checked="" type="checkbox"/> NO

FLIGHT INSPECTOR REMARKS:

FAS data in the procedure and the ARINC data use different data. Procedure needs rejected.

- S file states "PENDING AIRNAV DATA 03/19/2026 USED FOR KFSO"
- The AIRNC data is using the 02/18/2027 data
- The procedure FAS data uses the 03/19/2026 data.
- The length offset is incorrect
- o Procedure package length offset = 1528
- o AIRNC data length offset = 1832
- Either the procedure needs updated to use 02/18/2027 data or the ARINC data needs updated to us 02/18/2027 data

IN-FLIGHT OBSTACLE REPORT

OBSTRUCTION ID #:	COORDINATES OR LOCATION:	GNSS ALTITUDE (MSL):	BAROMETRIC ALTITUDE (MSL):	HEIGHT ABOVE GROUND LEVEL:
--------------------------	---------------------------------	-----------------------------	-----------------------------------	-----------------------------------

OLD

HIGHGATE, VERMONT

AL-6141 (FAA)

21280

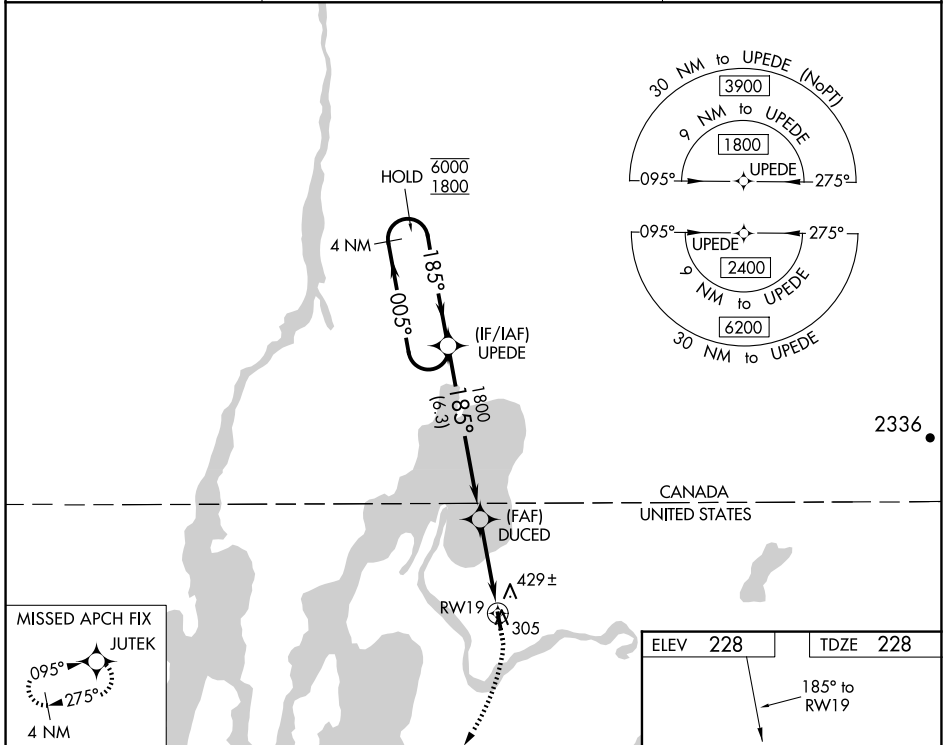
WAAS CH 78122 W19A	APP CRS 185°	Rwy Idg TDZE 228 Apt Elev 228	3001
--	------------------------	---	-------------

RNAV (GPS) RWY 19

FRANKLIN COUNTY STATE (F'SO)

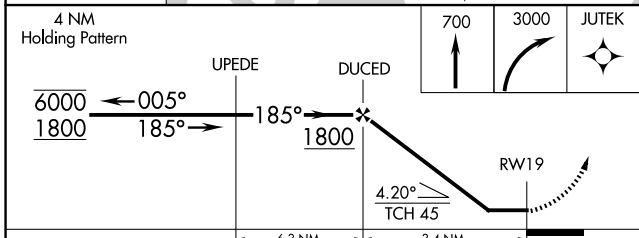
RNP APCH - GPS.		MISSED APPROACH: Climb to 700 then climbing right turn to 3000 direct JUTEK and hold.
Procedure NA at night. Rwy 19 helicopter visibility reduction below 1 SM NA.		

AWOS-3 119.025	BURLINGTON APP CON* 121.1 (EAST) 278.8 (WEST) 360.8	UNICOM 122.8 (CTAF)
--------------------------	---	-------------------------------

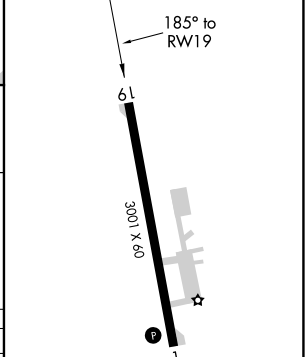


NE-1, 02 OCT 2025 to 30 OCT 2025

NE-1, 02 OCT 2025 to 30 OCT 2025



ELEV 228	TDZE 228
-----------------	-----------------



CATEGORY	A	B	C	D
LP MDA	640-1	412 (500-1)	NA	
LNAV MDA	680-1	452 (500-1)	NA	
CIRCLING	760-1 532 (600-1)	960-1 732 (800-1)	NA	

MIRL Rwy 1-19

REIL Rws 1 and 19

HIGHGATE, VERMONT
Amdt 2 07OCT21

44°56'N-73°06'W

FRANKLIN COUNTY STATE (F'SO)

RNAV (GPS) RWY 19