

Flight Procedures Cover Page	Task Action: Abbreviated Amendment	Task Type: SID	Estimated Chart Date: 05/14/2026	APWS Task ID: A9B8D22D45714BCC98FE35CD72BA0076	APWS Project ID: CF2C296746E14B9392AF9BE6F97C358F
Procedure: WEAZL SIX (RNAV)		Enroute: YES	Specialist: Kunkler, Jamie		Agreement Number:
Airport ID: KCLT			Airport City: CHARLOTTE		State: NC
Facility ID:	Facility Type:	Flight Inspection Remark Type:			

Procedure Comments:

PENDING DATA USED FOR CLT AIRPORT AND RUNWAYS: 05/14/2026. ACTIVE DATA USED FOR SATELLITE AIRPORTS.

RENUMBER RWYS 18R/36L TO RWYS 1L/19R.

PROCESSED IAW TECHNICAL SUPPORT (AJF-17) MEMO DATED 07/07/2021, SUBJECT: GUIDANCE FOR PROCEDURAL CHANGES REQUIRING FLIGHT INSPECTION/VALIDATION.

CONTACT CASIMIR TABAKA 405.954.7931.



WEAZL FIVE DEPARTURE (RNAV)

CHARLOTTE, NORTH CAROLINA

RNAV 1 - DME/DME/IRU or GPS.

RADAR required.

TOP ALTITUDE:
8000

CHARLOTTE DEP CON

120.5 257.2

D-ATIS DEP

132.1

CLNC DEL

127.15 348.6

CPDLC

GND CON

121.8 348.6 (WEST)

121.9 348.6 (EAST)

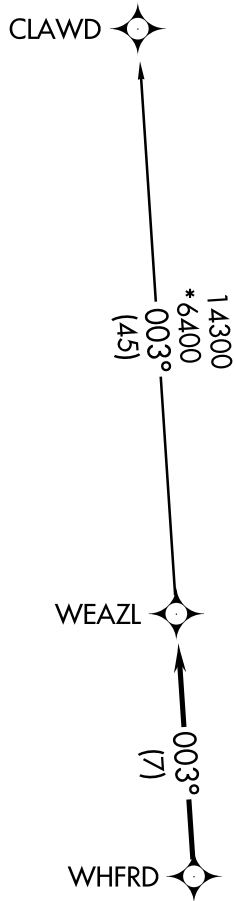
CHARLOTTE TOWER

118.1 257.8 (Rwys 18L-36R)

126.4 257.8 (Rwy 18C-36C)

133.35 257.8 (Rwy 18R-36L)

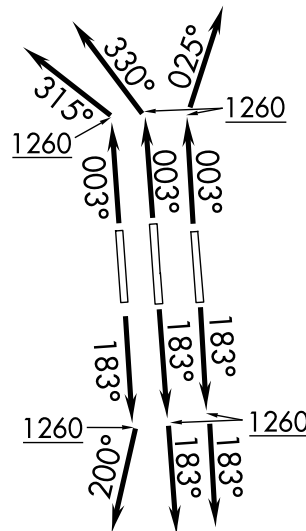
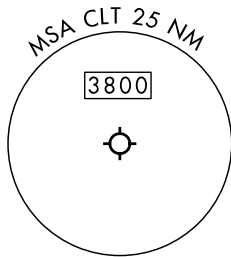
OLD



- NOTE: For turbo jets only.
- NOTE: If unable to accept climb rates, advise ATC on initial contact.
- NOTE: Accelerate to 250K, if unable advise ATC. Upon reaching 10000 MSL, accelerate to and maintain 280K, if unable advise ATC.

SE-2, 30 OCT 2025 to 27 NOV 2025

SE-2, 30 OCT 2025 to 27 NOV 2025



TAKEOFF MINIMUMS

Rwys 18L/C/R, 36C/R: Standard with minimum climb of 500' per NM to 1260.

Rwy 36L: Standard with minimum climb of 500' per NM to 1400.

(CONTINUED ON FOLLOWING PAGE)

NOTE: Chart not to scale.

WEAZL FIVE DEPARTURE (RNAV)



DEPARTURE ROUTE DESCRIPTION
SEE ADDITIONAL REQUIREMENTS ON AAUP



TAKEOFF RUNWAYS 18L/C: Climb on heading 183° to 1260, then on heading 183° or as assigned by ATC on RADAR vectors to WHFRD, thence. . .

TAKEOFF RUNWAY 18R: Climb on heading 183° to 1260, then on heading 200° or as assigned by ATC on RADAR vectors to WHFRD, thence. . .

TAKEOFF RUNWAY 36L: Climb on heading 003° to 1260, then on heading 315° or as assigned by ATC on RADAR vectors to WHFRD, thence. . .

TAKEOFF RUNWAY 36C: Climb on heading 003° to 1260, then on heading 330° or as assigned by ATC on RADAR vectors to WHFRD, thence. . .

TAKEOFF RUNWAY 36R: Climb on heading 003° to 1260, then on heading 025° or as assigned by ATC on RADAR vectors to WHFRD, thence. . .

. . .on track 003° to WEAZL, then on CLAWD Transition. Maintain 8000.
Expect clearance to filed altitude within 10 minutes after departure.

CLAWD TRANSITION (WEAZL5.CLAWD)

SE-2, 30 OCT 2025 to 27 NOV 2025

SE-2, 30 OCT 2025 to 27 NOV 2025