

Flight Procedures Cover Page	Task Action: P-NOTAM	Task Type: IAP	Estimated Chart Date: 09/03/2026	APWS Task ID: ABAF9E2D8905499DA3F9AF938F6866D0	APWS Project ID: 1F47B11908364503AE2ACBF2F6A0FFDD
Procedure: TACAN RWY 4 ORIG-C		Enroute: NO	Specialist: Johnson, Timothy		Agreement Number:
Airport ID: KEFD			Airport City: HOUSTON		State: TX
Facility ID: EFD	Facility Type: TACAN	Flight Inspection Remark Type:			

Procedure Comments:

Visibility Initiative (Garmin) - Update IAP visibility minimums IAW Order 8260.3, Chapter 3, Section 3-3. Visibility Minimums.

PROCESSED IAW TECHNICAL SUPPORT GROUP (AJF-17) MEMO DATED 07/07/2021, SUBJECT: GUIDANCE FOR PROCEDURAL CHANGES REQUIRING FLIGHT INSPECTION/VALIDATION.

CONTACT: CASEY HILL (405) 954-0624.



TACAN EFD Chan 31 (109.4)	APP CRS 028°	Rwy Ldg 8001 TDZE 30 Apt Elev 33
---	------------------------	---

TACAN RWY 4

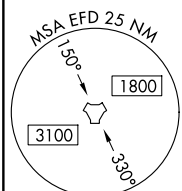
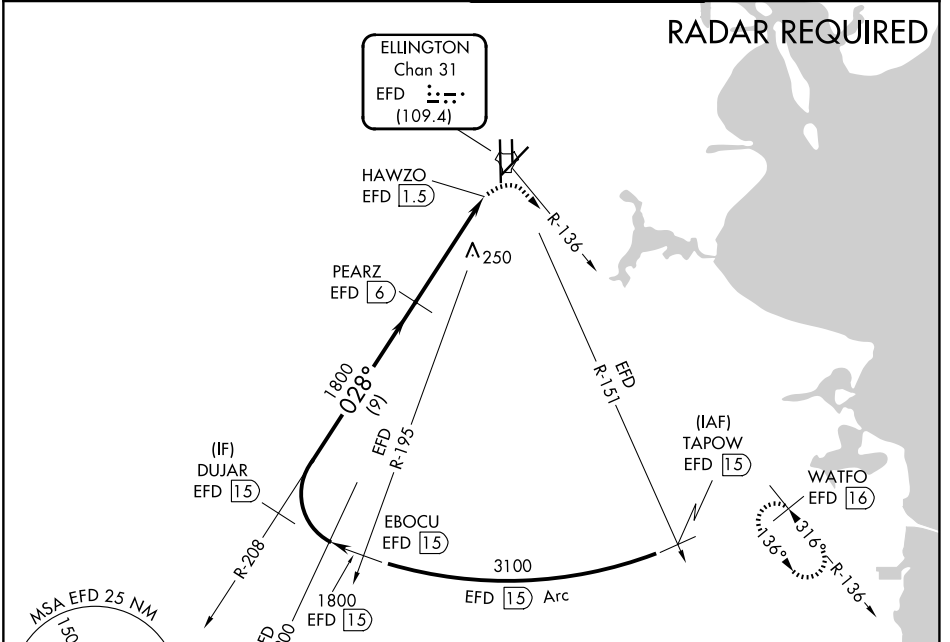
ELLINGTON (EFD)

NA Circling NA west of Rwy 17R-35L
Helicopter visibility reduction below 1 SM NA.

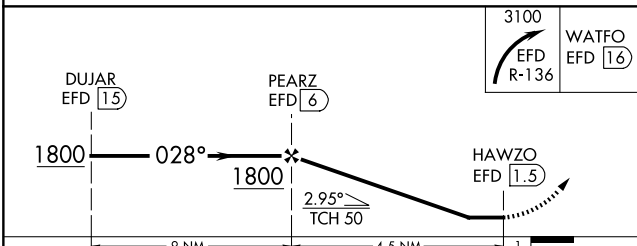
MISSED APPROACH: Climbing right turn to 3100 on EFD TACAN R-136 to WATFO/EFD 16 DME and hold.

ATIS 135.575 269.9	HOUSTON APP CON 134.45 284.0	ELLINGTON TOWER 126.05 253.5	GND CON 121.6 275.8
------------------------------	--	--	-------------------------------

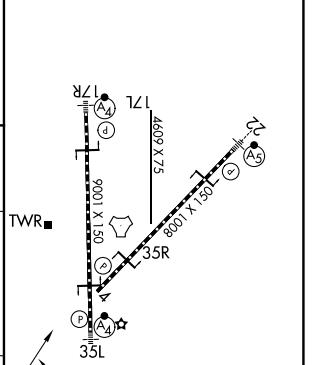
RADAR REQUIRED



ESA W/IN 100 NM 16000



ELEV 33	D	TDZE 30
---------	----------	---------



CATEGORY	A	B	C	D	E
S-4	520-1¼ 490 (500-1¼)			520-1½ 490 (500-1½)	520-1¾ 490 (500-1¾)
CIRCLING	520-1¼	487 (500-1¼)	580-1½ 547 (600-1½)	640-2 607 (700-2)	700-2¼ 667 (700-2¼)

HIRL Rwy 4-22 and 17R-35L
TDZ/CL Rwy 17R, 22 and 35L

SC-5, 19 FEB 2026 to 19 MAR 2026

SC-5, 19 FEB 2026 to 19 MAR 2026