

Flight Procedures Cover Page	Task Action: Cancellation	Task Type: IAP	Estimated Chart Date: 05/14/2026	APWS Task ID: B1590E5D0C3E459EAC80CBEECD23AFB5	APWS Project ID: AA3BB4933A8E464CBA9524067FFA95D8
Procedure: COPTER RNAV (GPS) Y RWY 14 AMDT 1		Enroute: NO	Specialist: Bruce, Richard		Agreement Number:
Airport ID: 1B9			Airport City: MANSFIELD		State: MA
Facility ID:	Facility Type:	Flight Inspection Remark Type:			

Procedure Comments:

PROCEDURE CANCELLED AND REPLACED BY COPTER RNAV (GPS) M 139 (SPECIAL), POINT-IN-SPACE APPROACH.

CANCELS FDC NOTAM 5/4415.

CONTACT RAKE MCGRAW, AJV-A422, (405) 954-8711.



CANCEL

MANSFIELD, MASSACHUSETTS

AL-5322 (FAA)

25163

COPTER RNAV (GPS) Y RWY 14

MANSFIELD MUNI (1B9)

WAAS CH 50444 W14B	APP CRS 139°	Rwy Ldg 2991
	TDZE 121	
	Apt Elev 123	

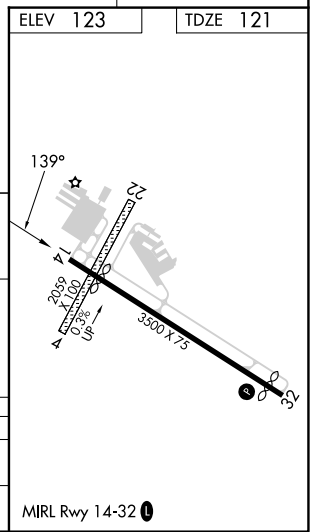
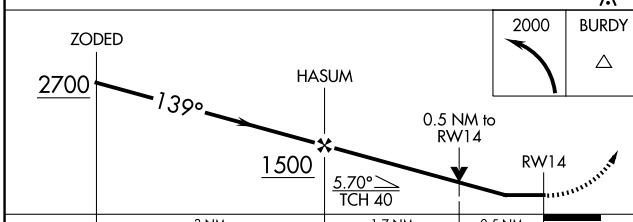
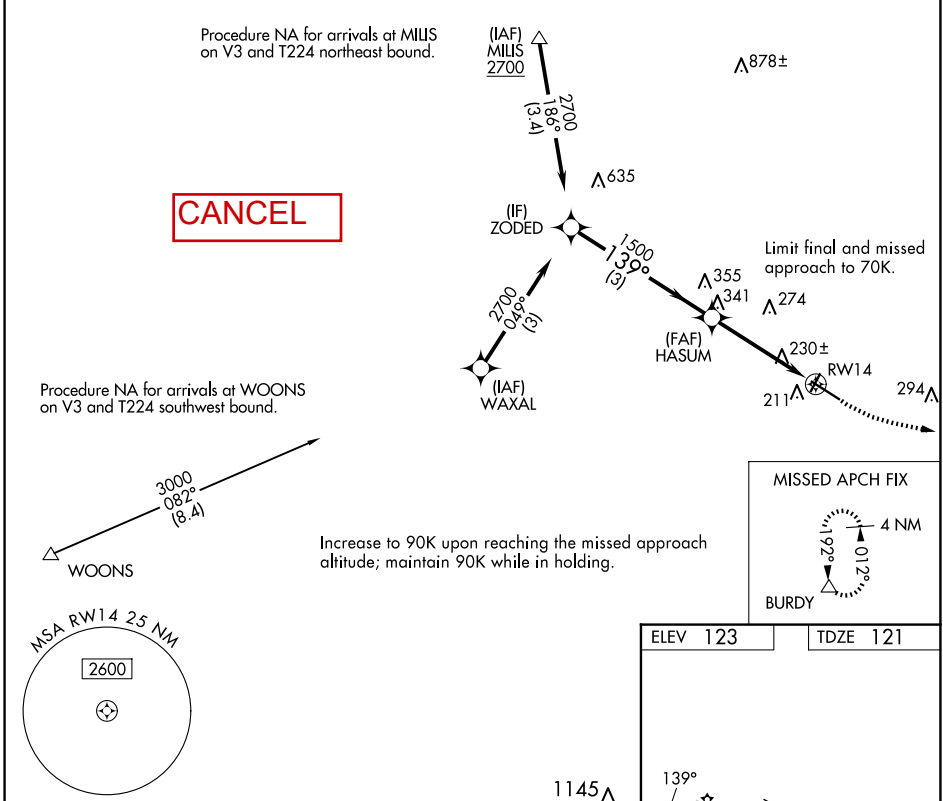
RNP APCH - GPS.

V VDP NA when using OWD altimeter setting. Rwy 14 helicopter visibility reduction below 3/4 SM NA. Procedure NA at night. When local altimeter setting not received, use OWD altimeter setting and increase all MDAs 40 feet.

A

MISSED APPROACH:
Climbing left turn to 2000 direct BURDY and hold.

AWOS-3PT 118.675	BOSTON APP CON 124.1	UNICOM 123.0 (CTAF)
----------------------------	--------------------------------	-------------------------------



CATEGORY	COPTER	
LP MDA	480-1	359 (400-1)
LNAV MDA	540-1	419 (500-1)

MANSFIELD, MASSACHUSETTS
Amdt 1 12JUN25

42°00'N-71°12'W

MANSFIELD MUNI (1B9)

COPTER RNAV (GPS) Y RWY 14

NE-1, 30 OCT 2025 to 27 NOV 2025

NE-1, 30 OCT 2025 to 27 NOV 2025