WAAS CH 53642 W36A	APP CRS 015°	Rwy ldg 5199 TDZE 1244 Apt Elev 1244

RNAV (GPS) RWY 36

MORGANTOWN MUNI/WALTER L BILL HART FLD (MGW)

RNP APCH - GPS.

Rwy 36 helicopter visibility reduction below ¾ SM NA.

MISSED APPROACH: Climb to 1700 then climbing left turn to 4000 direct JOHNB and hold.

ASOS	CLARKSBURG APP CON ★	MORGANTOWN TOWER ★	GND CON	UNICOM
120.675	121.15 284.65	125.1 (CTAF) L 257.8	121.7	122.95

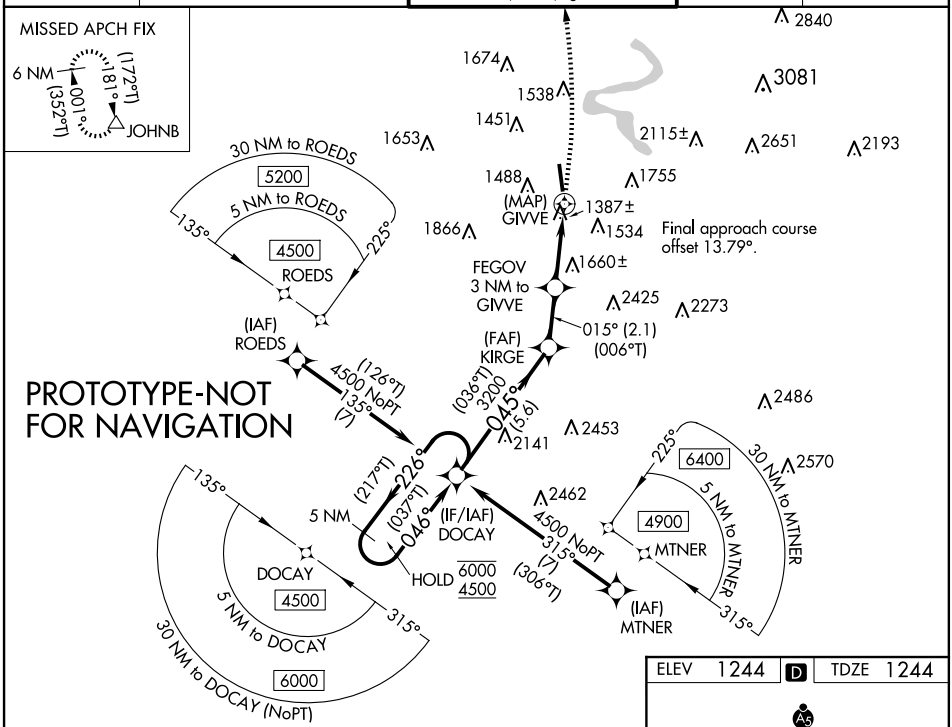

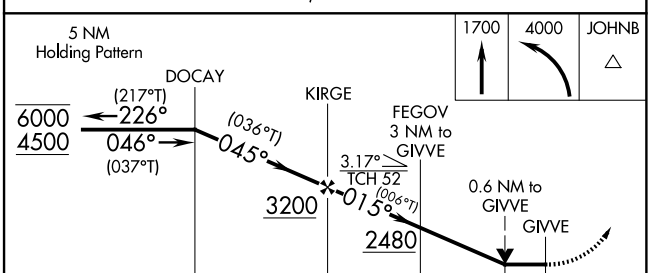

CATEGORY	A	B	C	D
LP MDA	1640-1	396 (400-1)	1640-1⅛	396 (400-1⅛)
LNAV MDA	1920-1	676 (700-1)	1920-1⅞	676 (700-1⅞)
C CIRCLING	1920-1	676 (700-1)	2200-3 956 (1000-3)	2660-3 1416 (1500-3)
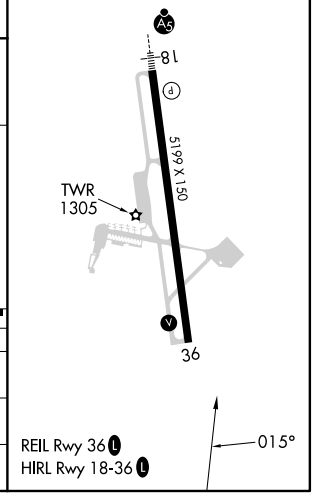
ELEV 1244 D TDZE 1244