

Flight Procedures Cover Page	Task Action: P-NOTAM	Task Type: IAP	Estimated Chart Date: 05/14/2026	APWS Task ID: B2B147CBE0DC4830B0A6A3A5297D68C1	APWS Project ID: 70587871567444BBAA9C2557331A9092
Procedure: RNAV (GPS) RWY 1 ORIG-B		Enroute: NO	Specialist: Johnson, Timothy		Agreement Number:
Airport ID: 51J			Airport City: LAKE CITY		State: SC
Facility ID:	Facility Type:	Flight Inspection Remark Type:			

Procedure Comments:

Visibility Initiative (Garmin) - Update IAP visibility minimums IAW Order 8260.3, Chapter 3, Section 3-3. Visibility Minimums.

PROCESSED IAW TECHNICAL SUPPORT GROUP (AJF-17) MEMO DATED 07/07/2021, SUBJECT: GUIDANCE FOR PROCEDURAL CHANGES REQUIRING FLIGHT INSPECTION/VALIDATION.

CONTACT: CASEY HILL (405) 954-0624.

QUALITY
6 SN 2/18/26
CHECKED

QUALITY
9
CHECKED
BEGUE

APP CRS	Rwy Idg	3700
012°	TDZE	80
	Apt Elev	80

RNAV (GPS) RWY 1
LAKE CITY MUNI CJ EVANS FLD (51J)

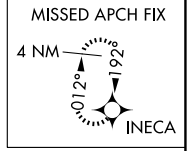
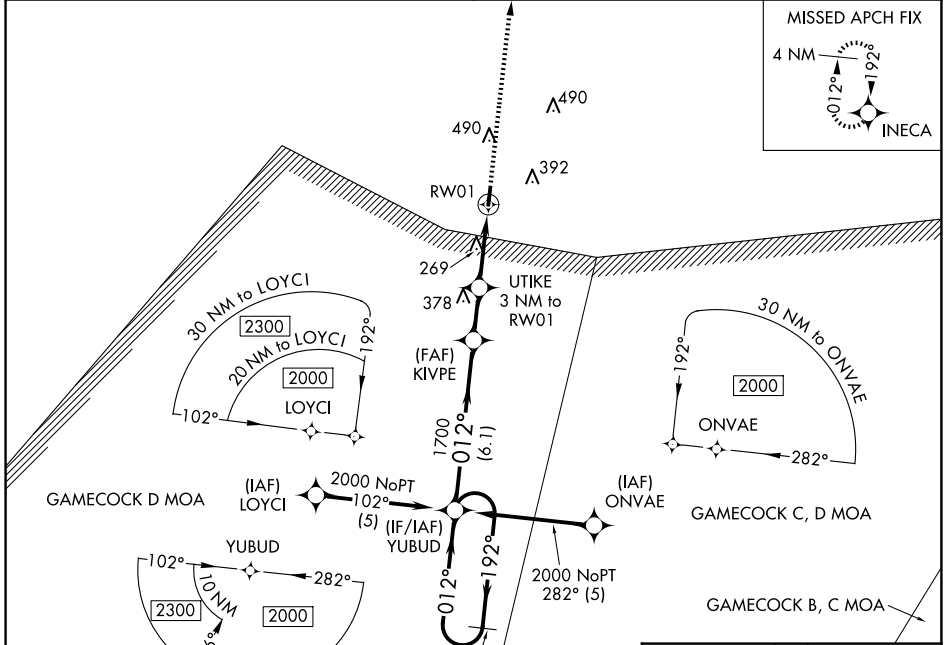
NA DME/DME RNP-0.3 NA. Straight-in minimums NA at night.
Use Kingstree altimeter setting, when not received, use Florence altimeter setting and increase all MDAs 40 feet, increase Circling Cats B/C visibility ¼ SM. Visibility reduction by helicopters NA.

MISSED APPROACH: Climb to 2000 direct INECA and hold.

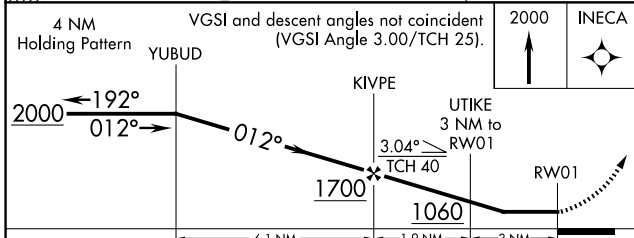
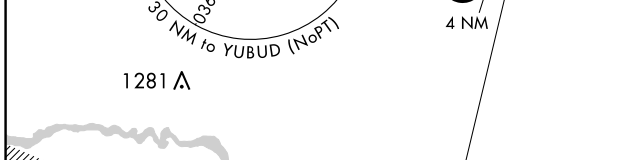
CKI AWOS-3
124.775

FLORENCE APP CON *
135.25 316.15

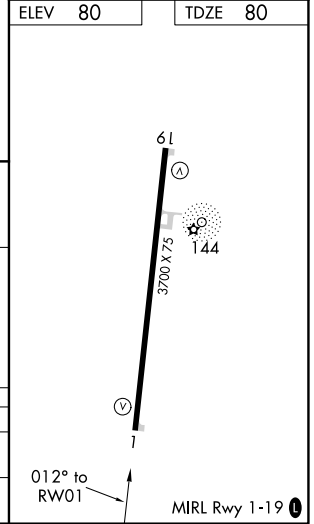
CTAF
122.9 0



ELEV	80	TDZE	80
------	-----------	------	-----------



CATEGORY	A	B	C	D
LNNAV MDA	560-1	480 (500-1)	560-1¼ 480 (500-1¼)	NA
CIRCLING	660-1 580 (600-1)	880-1 800 (800-1)	880-2¼ 800 (800-2¼)	NA



SE-2, 22 JAN 2026 to 19 FEB 2026

SE-2, 22 JAN 2026 to 19 FEB 2026