

Flight Procedures Cover Page	Task Action: P-NOTAM	Task Type: IAP	Estimated Chart Date: 05/14/2026	APWS Task ID: B4562B0C6113481A871653AC7EDA1B4B	APWS Project ID: 470122BF02DF4B33B9F6E8814B6D3461
Procedure: RNAV (GPS) RWY 7 AMDT 2A		Enroute: NO	Specialist: Johnson, Timothy		Agreement Number:
Airport ID: OVG			Airport City: JONESVILLE		State: VA
Facility ID:	Facility Type:	Flight Inspection Remark Type:			

Procedure Comments:

Visibility Initiative (Garmin) - Update IAP visibility minimums IAW Order 8260.3, Chapter 3, Section 3-3. Visibility Minimums.

PROCESSED IAW TECHNICAL SUPPORT GROUP (AJF-17) MEMO DATED 07/07/2021, SUBJECT: GUIDANCE FOR PROCEDURAL CHANGES REQUIRING FLIGHT INSPECTION/VALIDATION.

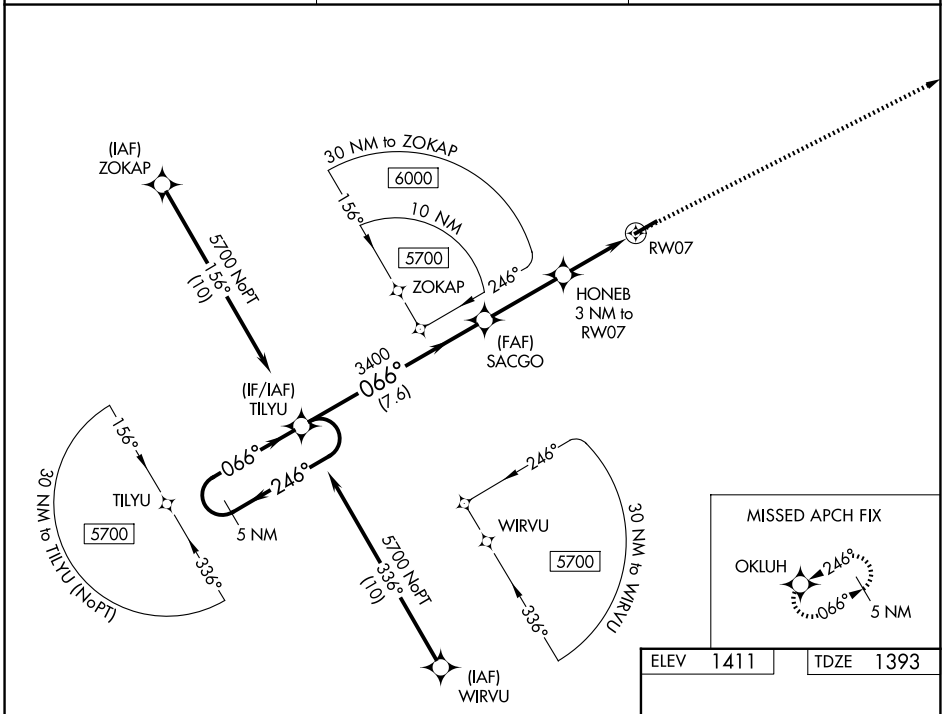
CONTACT: CASEY HILL (405) 954-0624.



WAAS CH 78430 W07A	APP CRS 066°	Rwy Ldg TDZE Apt Elev	5003 1393 1411
--	------------------------	-----------------------------	---

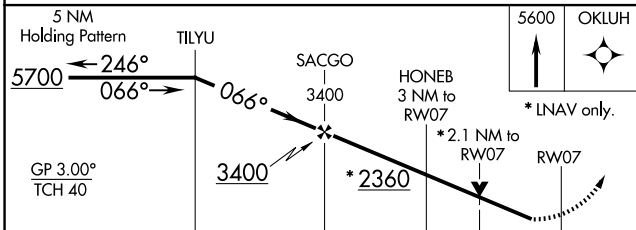
RNAV (GPS) RWY 7
LEE COUNTY (ØVG)

<p>▼ DME/DME RNP-0.3 NA. Rwy 07 helicopter visibility reduction below ¾ SM NA. ▲ ** Missed approach requires minimum climb gradient of 240 feet per NM to 3400.</p>	<p>MISSED APPROACH: Climb to 5600 direct OKLUH and hold, continue climb-in-hold to 5600.</p>	
<p>AWOS-3 120.125</p>	<p>ATLANTA CENTER 127.55 269.50</p>	<p>CTAF 122.9 0</p>

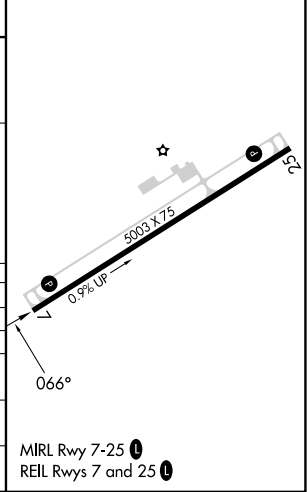


NE-3, 22 JAN 2026 to 19 FEB 2026

NE-3, 22 JAN 2026 to 19 FEB 2026



ELEV 1411	TDZE 1393
------------------	------------------



CATEGORY	A	B	C	D
LPV DA	**1643-1	250 (300-1)		NA
LPV DA	1881-1¾	488 (500-1¾)		NA
LNAV/VNAV DA	2024-2½	631 (700-2½)		NA
LNAV MDA	2080-1	687 (700-1)	2080-1¾ 687 (700-1¾)	NA
CIRCLING	2140-1 729 (800-1)	2180-1 769 (800-1)	2600-3 1189 (1200-3)	NA

MIRL Rwy 7-25 0
REIL Rwy 7 and 25 0