

Flight Procedures Cover Page	Task Action: P-NOTAM	Task Type: IAP	Estimated Chart Date: 09/03/2026	APWS Task ID: B6810B7713B5475D9C09AB5A722C0092	APWS Project ID: 1A2B63F30B564BCAA8F60D6B3E174C7C
Procedure: VOR RWY 17 AMDT 11C		Enroute: NO	Specialist: Johnson, Timothy		Agreement Number:
Airport ID: KGCK			Airport City: GARDEN CITY		State: KS
Facility ID: GCK	Facility Type: VORTAC	Flight Inspection Remark Type:			

Procedure Comments:

Visibility Initiative (Garmin) - Update IAP visibility minimums IAW Order 8260.3, Chapter 3, Section 3-3. Visibility Minimums.

PROCESSED IAW TECHNICAL SUPPORT GROUP (AJF-17) MEMO DATED 07/07/2021, SUBJECT: GUIDANCE FOR PROCEDURAL CHANGES REQUIRING FLIGHT INSPECTION/VALIDATION.

CONTACT: CASEY HILL (405) 954-0624.

QUALITY
6 SN 3/17/26
CHECKED

QUALITY
41
CHECKED

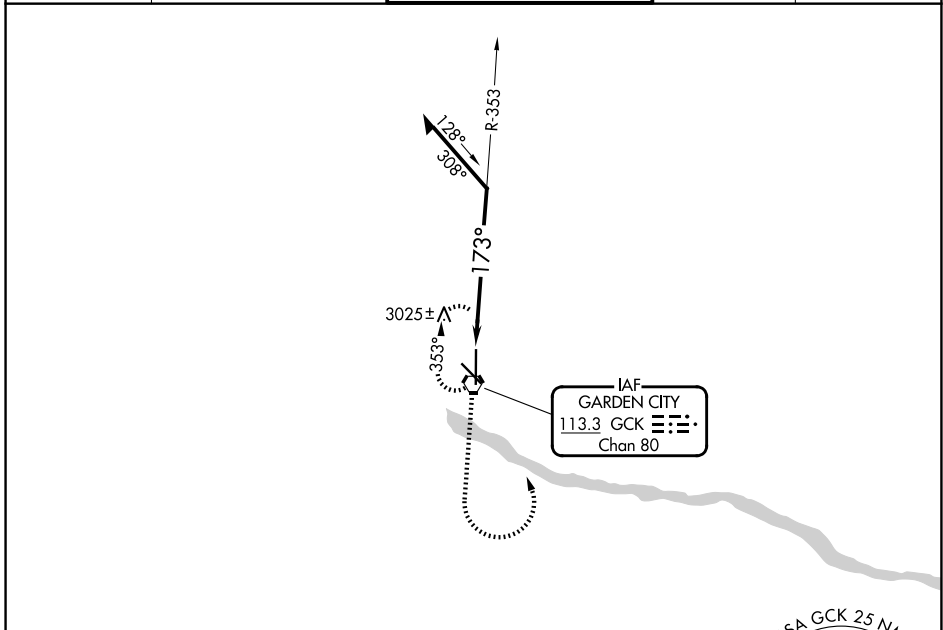
VORTAC GCK 113.3 Chan 80	APP CRS 173°	Rwy Ldg 7299 TDZE 2889 Apt Elev 2891
--	------------------------	---

VOR RWY 17
GARDEN CITY RGNL (GCK)

⚠ When local altimeter setting not received, use Dodge City Rgnl altimeter setting and increase all MDA 140 feet and Circling Cat C visibility ½ SM and Circling Cat D visibility ¼ SM. VDP NA when using Dodge City Rgnl altimeter setting.

MISSED APPROACH:
Climb to 4000, then climbing left turn to 4500 direct GCK VORTAC and hold.

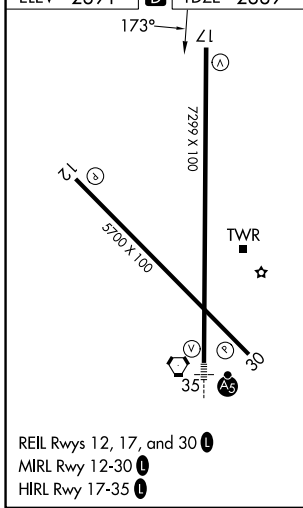
ASOS 121.325	KANSAS CITY CENTER 125.2 285.425	GARDEN CITY TOWER * 118.15 (CTAF) 0 254.4	GND CON 119.0 254.4	UNICOM 122.95
------------------------	--	---	-------------------------------	-------------------------



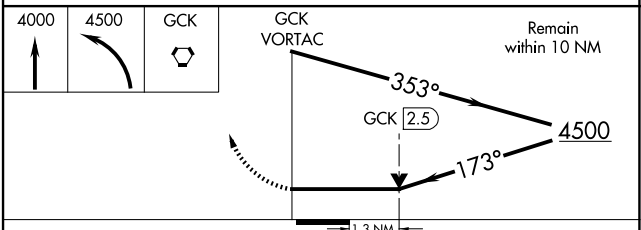
NC-2, 19 FEB 2026 to 19 MAR 2026

NC-2, 19 FEB 2026 to 19 MAR 2026

ELEV 2891	D	TDZE 2889
-----------	----------	-----------



REIL Rwy 12, 17, and 30 **Ⓛ**
MIRL Rwy 12-30 **Ⓛ**
HIRL Rwy 17-35 **Ⓛ**



CATEGORY	A	B	C	D
S-17	3340-1	451 (500-1)	3340-1¼ 451 (500-1¼)	3340-1½ 451 (500-1½)
CIRCLING	3340-1 449 (500-1)	3360-1 469 (500-1)	3480-1½ 589 (600-1½)	3480-2 589 (600-2)