

Flight Procedures Cover Page	Task Action: FLIGHT CHECK	Task Type: IAP	Estimated Chart Date: 05/14/2026	APWS Task ID: C26F62323FBB4BF38B65489941DFC3BA	APWS Project ID: F167C8D0B4B14AD8B8E94B4ED812E354
Procedure: RNAV (GPS) RWY 9 AMDT 0C		Enroute: NO	Specialist: Given, Cody		Agreement Number:
Airport ID: KUYF			Airport City: LONDON		State: OH
Facility ID:	Facility Type:	Flight Inspection Remark Type: New FC Slot			

Procedure Comments:

ABBREVIATED AMENDMENT COMPLETED UTILIZING ACTIVE AIRNAV DATA FOR KUYF RWY 9.

INCORPORATED CHANGES FROM P-NOTAM ORIG-B.

CLEARED FDC NOTAM 5/6663.

CONTACT: RAKE MCGRAW: AJV-A422, 405-954-8711.

QUALITY
23
CHECKED

QUALITY
42
CHECKED

FIPC BASIC FORM

PROCEDURE: RNAV (GPS) RWY 9 AMDT 0C		AIRPORT NAME: MADISON COUNTY		AIRPORT ID: KUYF	SPECIAL CONTROL NO: BG-02-118-26
FAC ID: KUYF09		CITY: LONDON		ST: OH	ORIG CHART DATE: 05/14/2026
DFL TYPE: PROC/S	THIRD PARTY: <input type="checkbox"/> YES	EST. TIME ON SITE: 0.4	REIMB. NUMBER:	PTS TASK ID: C26F62323FBB4BF38B65489941DFC3BA	

PREFLIGHT NOTES

REVIEWER:	DATE:
COMMENTS:	CHECK ONE: <input type="checkbox"/> FLT CK REQ <input type="checkbox"/> NFCR <input type="checkbox"/> REJECT
	YES NO
	CPV COMPLETE? <input checked="" type="checkbox"/> X <input type="checkbox"/>

PROCEDURE RESULTS

INSPECTION DATE: 02/24/2026	CREW #: VN329	N #: N84	INSTRUMENT PROCEDURE STATUS: <input checked="" type="checkbox"/> SAT <input type="checkbox"/> SAT W/CHANGES <input type="checkbox"/> UNSAT	ARINC CODING: <input type="checkbox"/> SAT <input type="checkbox"/> SAT/GOLD <input type="checkbox"/> UNSAT
FLIGHT INSPECTOR SIGNATURE: glen b freeman @ 02/24/2026 18:57		PRINTED NAME: FREEMAN, GLEN BURSON		NOTAM INITIATED? <input type="checkbox"/> YES <input checked="" type="checkbox"/> NO

FLIGHT INSPECTOR REMARKS:
BG-02-118-26, MADISON COUNTY, LONDON, OH, RNAV (GPS) RWY 9, AMDT 0C, Satisfactory as proposed.

IN-FLIGHT OBSTACLE REPORT

OBSTRUCTION ID #:	COORDINATES OR LOCATION:	GNSS ALTITUDE (MSL):	BAROMETRIC ALTITUDE (MSL):	HEIGHT ABOVE GROUND LEVEL:
--------------------------	---------------------------------	-----------------------------	-----------------------------------	-----------------------------------

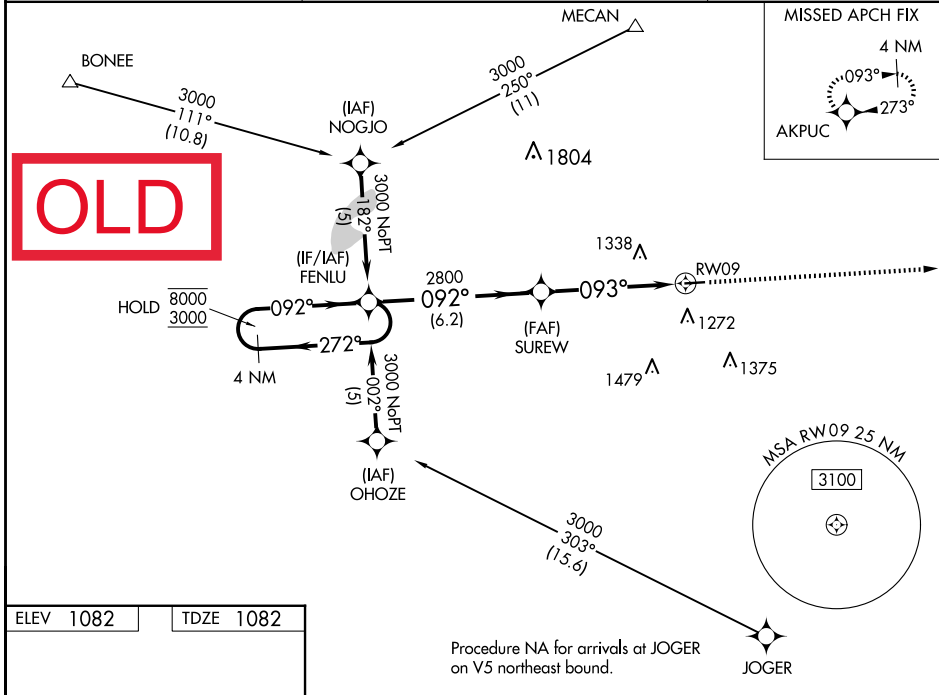
WAAS CH 53409 W09A	APP CRS 093°	Rwy Ldg TDZE Apt Elev	4000 1082 1082
--	------------------------	-----------------------------	---

RNAV (GPS) RWY 9

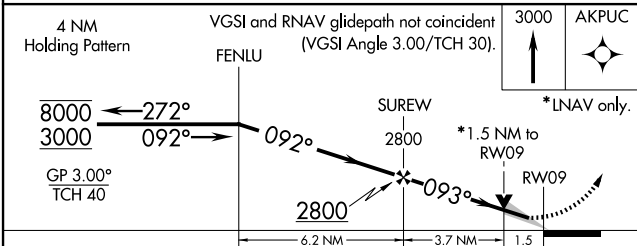
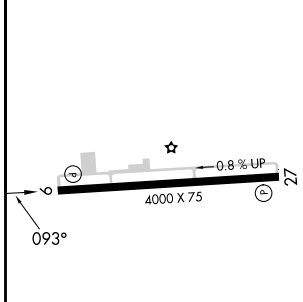
MADISON COUNTY (UYF)

RNP APCH - GPS.		MISSED APPROACH: Climb to 3000 direct AKPUC and hold.
<p>▼ ▲ For uncompensated Baro-VNAV systems, LNAV/VNAV NA below -17°C or above 54°C.</p>		

AWOS-3PT 120.85	COLUMBUS APP CON 134.0 279.6	UNICOM 123.0 (CTAF) 0
---------------------------	--	---------------------------------



ELEV 1082	TDZE 1082
-----------	-----------



CATEGORY	A	B	C	D
LPV DA	1332-1 250 (300-1)			
LNAV/VNAV DA	1548-1 3/4 466 (500-1 3/4)			
LNAV MDA	1580-1	498 (500-1)	1580-1 1/2 498 (500-1 1/2)	1580-1 1/2 498 (500-1 1/2)
CIRCLING	1600-1 518 (600-1)	1640-1 558 (600-1)	1640-1 1/2 558 (600-1 1/2)	1840-2 1/2 758 (800-2 1/2)

REIL Rwy 9 and 27
MIRL Rwy 9-27

EC-2, 30 OCT 2025 to 27 NOV 2025

EC-2, 30 OCT 2025 to 27 NOV 2025