

Flight Procedures Cover Page	Task Action: Cancellation	Task Type: IAP	Estimated Chart Date: 05/14/2026	APWS Task ID: C57D03CF34454DF08CF3CE0E4B157524	APWS Project ID: C4F40C7CB5A1442DA675B8C56A25010B
Procedure: VOR-A AMDT 15C		Enroute: NO	Specialist: Stubblefield, Byron		Agreement Number:
Airport ID: KALI			Airport City: ALICE		State: TX
Facility ID: ALI	Facility Type: VOR	Flight Inspection Remark Type:			
<p>Procedure Comments: CANCELED IAW IOAA PROGRAM</p> <p>POC: CASEY HILL 405-954-0624</p>					



ALICE, TEXAS

AL-481 (FAA)

23166

VOR ALI 114.5	APP CRS 084°	Rwy Idg TDZE Apt Elev	N/A N/A 178
-------------------------	------------------------	-----------------------------	--

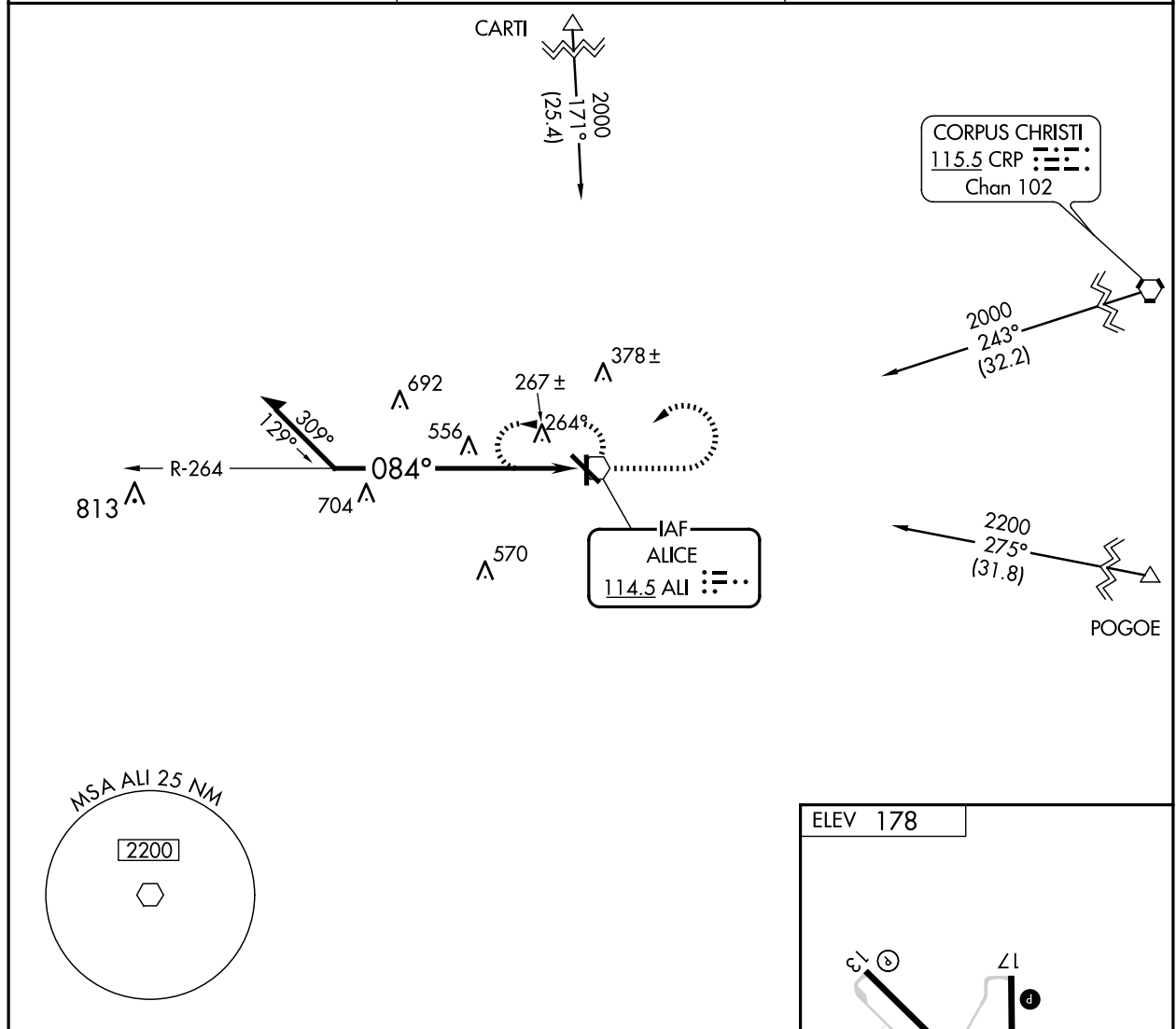
CANCELLED

VOR-A
ALICE INTL (ALI)

▼
▲ When local altimeter setting not received, use Nueces County altimeter setting and increase all MDAs 60 feet.

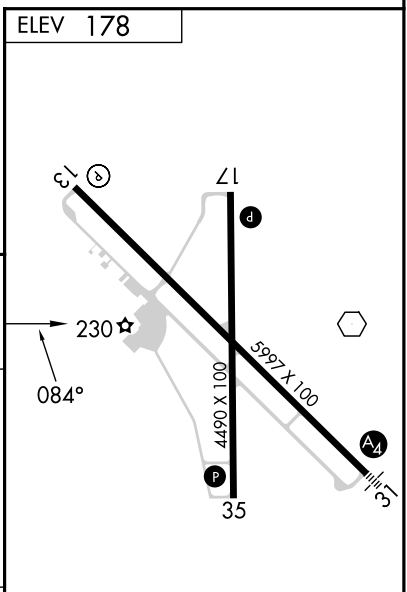
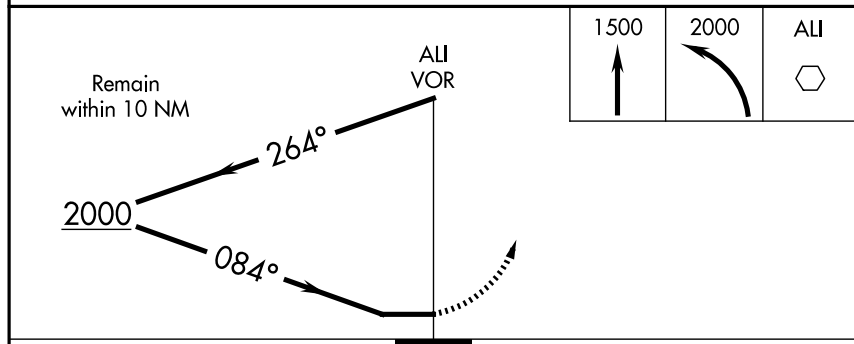
MISSED APPROACH: Climb to 1500 then climbing left turn to 2000 direct ALI VOR and hold.

ASOS 119.225	KINGSVILLE APP CON ★ 119.9 290.45	UNICOM 123.0 (CTAF)
------------------------	---	-------------------------------



SC-3, 30 OCT 2025 to 27 NOV 2025

SC-3, 30 OCT 2025 to 27 NOV 2025



CATEGORY	A	B	C	D
CIRCLING	1060-1¼	882 (900-1¼)	1060-2¾ 882 (900-2¾)	1060-3 882 (900-3)

REIL Rwy 13

MIRL Rwys 13-31 and 17-35

ALICE, TEXAS
Amdt 15C 19JUL18

27°44'N-98°02'W

ALICE INTL (ALI)
VOR-A