



Flight Procedures Cover Page	Task Action: P-NOTAM	Task Type: IAP	Estimated Chart Date: 04/17/2025	APWS Task ID: C5D60F4A842C4245A9173683C3568AE7	APWS Project ID: F272847EC02145CA95CE92B437C0ADDB
Procedure: RNAV (GPS) RWY 30 AMDT 2B		Enroute: NO	Specialist: Armentrout, Britney		Agreement Number:
Airport ID: 9D9			Airport City: HASTINGS		State: MI
Facility ID:	Facility Type:	Flight Inspection Remark Type:			
<p>Procedure Comments: ACTIVE AIRNAV DATA USED.</p> <p>CLEARs NOTAM FDC 3/7717.</p> <p>PROCESSED IAW TECHNICAL SUPPORT GROUP (AJF-17) MEMO DATED 07/07/2021, SUBJECT: GUIDANCE FOR PROCEDURAL CHANGES REQUIRING FLIGHT INSPECTION/VALIDATION.</p> <p>CONTACT RAKE MCGRAW AJV-A422 405-954-8711.</p>					
<div style="text-align: right;">   <p>Digitally signed by PABLO ORTIZ-JR Dec 23, 2024</p> </div>					

OLD

HASTINGS, MICHIGAN

AL-5778 (FAA)

23110

WAAS CH 86326 W30A	APP CRS 309°	Rwy Idg TDZE Apt Elev	4752 800 800
--	------------------------	-----------------------------	---

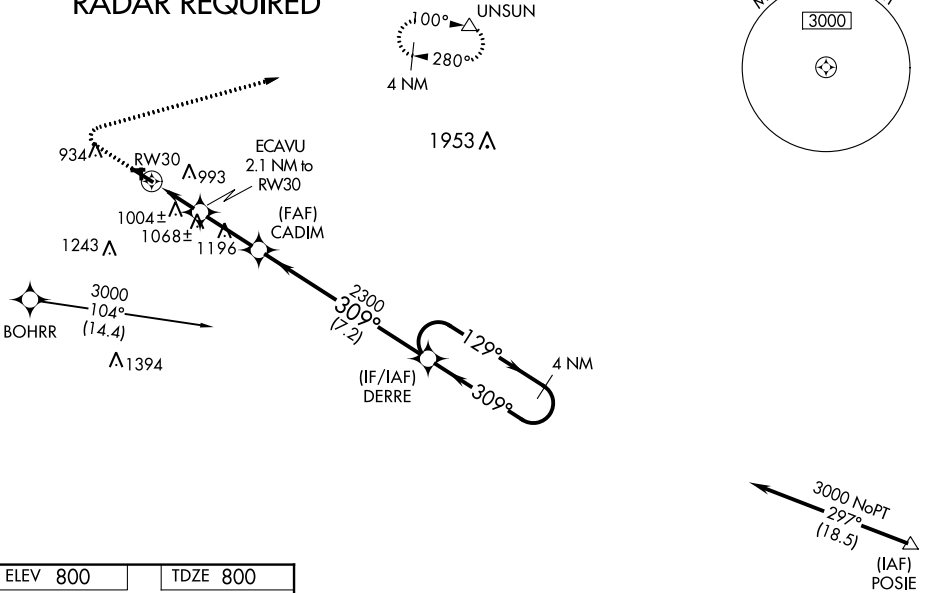
RNAV (GPS) RWY 30

HASTINGS (9D9)

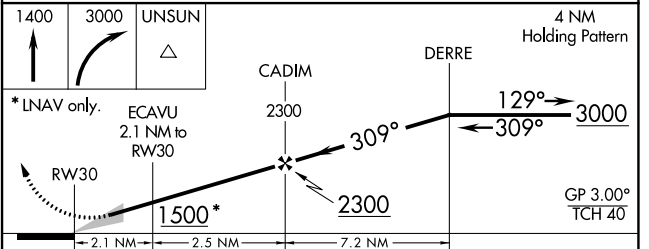
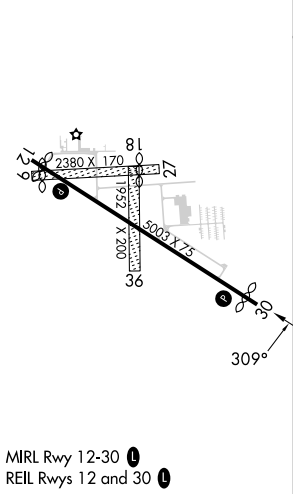
RNP APCH.	<p>MISSED APPROACH: Climb to 1400 then climbing right turn to 3000 direct UNSUN and hold.</p>
<p>⚠ NA Circling NA to Rwy 9, 18, 27 and 36. Baro-VNAV NA. Use Grand Rapids altimeter setting; when not received, use Ionia altimeter setting: increase LPV DA to 1131 feet; increase LNAV/VNAV DA to 1377; increase all MDAs 20 feet.</p>	

GRR ASOS 118.725	GREAT LAKES APP CON* 128.4 257.6	UNICOM 123.075 (CTAF)
----------------------------	--	---------------------------------

RADAR REQUIRED



ELEV 800	TDZE 800
----------	----------



CATEGORY	A	B	C	D
LPV DA	1116-1		316 (400-1)	NA
LNAV/VNAV DA	1362-1 $\frac{5}{8}$		562 (600-1 $\frac{5}{8}$)	NA
LNAV MDA	1300-1	500 (500-1)	1300-1 $\frac{3}{8}$ 500 (500-1 $\frac{3}{8}$)	NA
C CIRCLING	1380-1 580 (600-1)	1420-1 620 (700-1)	1440-1 $\frac{3}{4}$ 640 (700-1 $\frac{3}{4}$)	NA

HASTINGS, MICHIGAN
Amdt 2A 30JAN20

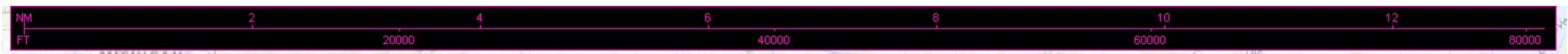
42°40'N-85°21'W

RNAV (GPS) RWY 30

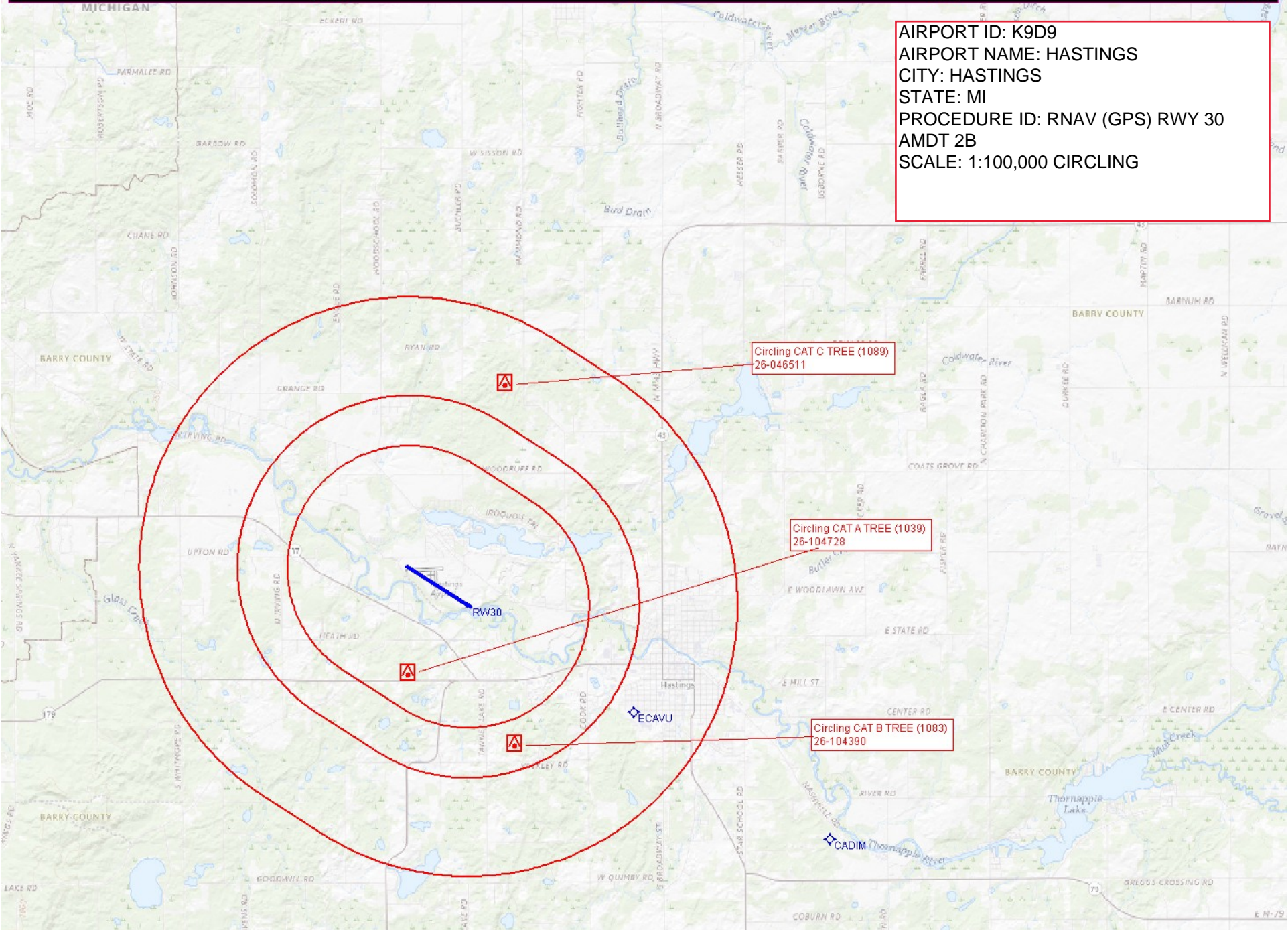
HASTINGS (9D9)

EC-1, 11 JUL 2024 to 08 AUG 2024

EC-1, 11 JUL 2024 to 08 AUG 2024



AIRPORT ID: K9D9
 AIRPORT NAME: HASTINGS
 CITY: HASTINGS
 STATE: MI
 PROCEDURE ID: RNAV (GPS) RWY 30
 AMDT 2B
 SCALE: 1:100,000 CIRCLING



Circling CAT C TREE (1089)
 26-046511

Circling CAT A TREE (1039)
 26-104728

Circling CAT B TREE (1083)
 26-104390

RWY30

ECAVU

CADIM