



Flight Procedures Cover Page	Task Action: FLIGHT CHECK	Task Type: Graphical DP	Estimated Chart Date: 02/20/2025	APWS Task ID: C639F03354C04EAB64C474E8BF5D1A0	APWS Project ID: 961A441F2EAF4DC595FEF5AD28958972
Procedure: ROWEY ONE DEPARTURE (OBSTACLE) (RNAV)		Enroute: YES	Specialist: Taylor, Jantzen		Agreement Number:
Airport ID: KDUB		Airport City: DUBOIS		State: WY	
Facility ID:	Facility Type:	Flight Inspection Remark Type: New FC Slot			
<p>Procedure Comments: VFR to IFR PENDING DATA USED FOR AIRPORT AND RUNWAY CONTACT RAKE MCGRAW: 405.954.8711</p> <p>10/29/24: THIS IS AN UPDATED COPY OF THE FORM DEVELOPED ON 8/7/24.  1. REMOVED RWY 29 DP ROUTE DESCRIPTION, TAKEOFF MINIMUMS, TAKEOFF OBSTACLE NOTES AND CONTROLLING OBSTACLES - DEPARTURE FROM RWY 29 NA-ENVIRONMENTAL, REQUESTED DEPARTURE CG DISAPPROVED BY AFS.  2. UPDATED RWY 11 CLIMB-TO ALTITUDE CONTROLLING OBSTACLE 7926 AAO 433018.00N/1093712.00W - CORRECT OBSTACLE COORDINATES.  3. UPDATED AIRNAV DATA, INCORRECT RWY TRUE COURSE.</p>					
					

## FIPC BASIC FORM

<b>PROCEDURE:</b> ROWEY ONE DEPARTURE (OBSTACLE) (RNAV)		<b>AIRPORT NAME:</b> DUBOIS MUNI		<b>AIRPORT ID:</b> KDUB	<b>SPECIAL CONTROL NO:</b> SG-11-166-24
<b>FAC ID:</b> ROWEY1		<b>CITY:</b> DUBOIS		<b>ST:</b> WY	<b>ORIG CHART DATE:</b> 02/20/2025
<b>DFL TYPE:</b> PROC/B	<b>THIRD PARTY:</b> <input type="checkbox"/> YES	<b>EST. TIME ON SITE:</b> 0.5	<b>REIMB. NUMBER:</b>	<b>PTS TASK ID:</b> C639F03354C04EAAB64C474E8BF5D1A0	

## PREFLIGHT NOTES

<b>REVIEWER:</b>	<b>DATE:</b>
<b>COMMENTS:</b>	<b>CHECK ONE:</b> <input type="checkbox"/> FLT CK REQ <input type="checkbox"/> NFCR <input type="checkbox"/> REJECT
	<b>YES</b> <b>NO</b>
	<b>CPV COMPLETE?</b> <input checked="" type="checkbox"/> X

## PROCEDURE RESULTS

<b>INSPECTION DATE:</b> 12/12/2024	<b>CREW #:</b> VN282	<b>N #:</b> N76	<b>INSTRUMENT PROCEDURE STATUS:</b> <input checked="" type="checkbox"/> SAT <input type="checkbox"/> SAT W/CHANGES <input type="checkbox"/> UNSAT	<b>ARINC CODING:</b> <input checked="" type="checkbox"/> SAT <input type="checkbox"/> SAT/GOLD <input type="checkbox"/> UNSAT
<b>FLIGHT INSPECTOR SIGNATURE:</b> james krenek @ 12/12/2024 18:39		<b>PRINTED NAME:</b> KRENEK, JAMES LEROY		<b>NOTAM INITIATED?</b> <input type="checkbox"/> YES <input checked="" type="checkbox"/> NO

<b>FLIGHT INSPECTOR REMARKS:</b>
----------------------------------

## IN-FLIGHT OBSTACLE REPORT

<b>OBSTRUCTION ID #:</b>	<b>COORDINATES OR LOCATION:</b>	<b>GNSS ALTITUDE (MSL):</b>	<b>BAROMETRIC ALTITUDE (MSL):</b>	<b>HEIGHT ABOVE GROUND LEVEL:</b>
--------------------------	---------------------------------	-----------------------------	-----------------------------------	-----------------------------------

(ROWEY1.ROWEY) FIG

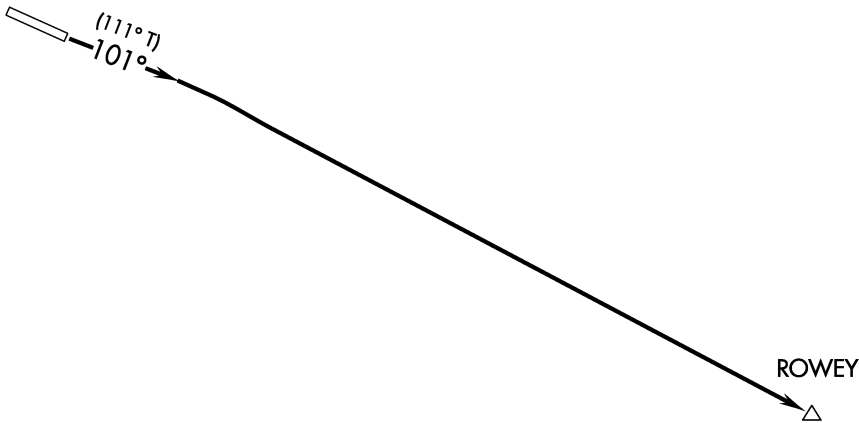
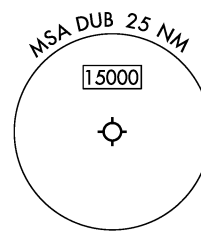
# ROWEY ONE DEPARTURE (OBSTACLE) (RNAV)

AL-10397

DUBOIS MUNI (DUB)  
DUBOIS, WYOMING

SALT LAKE CENTER DEP CON  
000.0 000.0  
CTAF  
122.9

RNAV 1 - GPS.



### TAKEOFF MINIMUMS

Rwys 11: 300-1<sup>3</sup>/<sub>8</sub> with a minimum climb of  
270 FT/NM to 8200 or standard  
with a minimum climb of 310 FT/NM to 8200

### TAKEOFF OBSTACLE NOTES

Rwy 11: Vehicles on road 11' from DER, 338' left of centerline, 7244' MSL.  
Vehicles on road 40' from DER, 146' left of centerline, 7249' MSL.  
Fence, terrain beginning 67' from DER, 320' right of centerline up to 14' AGL/7262' MSL.  
Vehicles on road, beginning 383' from DER, 509' right of centerline, up to 7264' MSL.  
Trees beginning 5134' from DER, 1827' right of centerline, up to 120' AGL/7463' MSL.

NOTE: Chart not to scale.

### DEPARTURE ROUTE DESCRIPTION

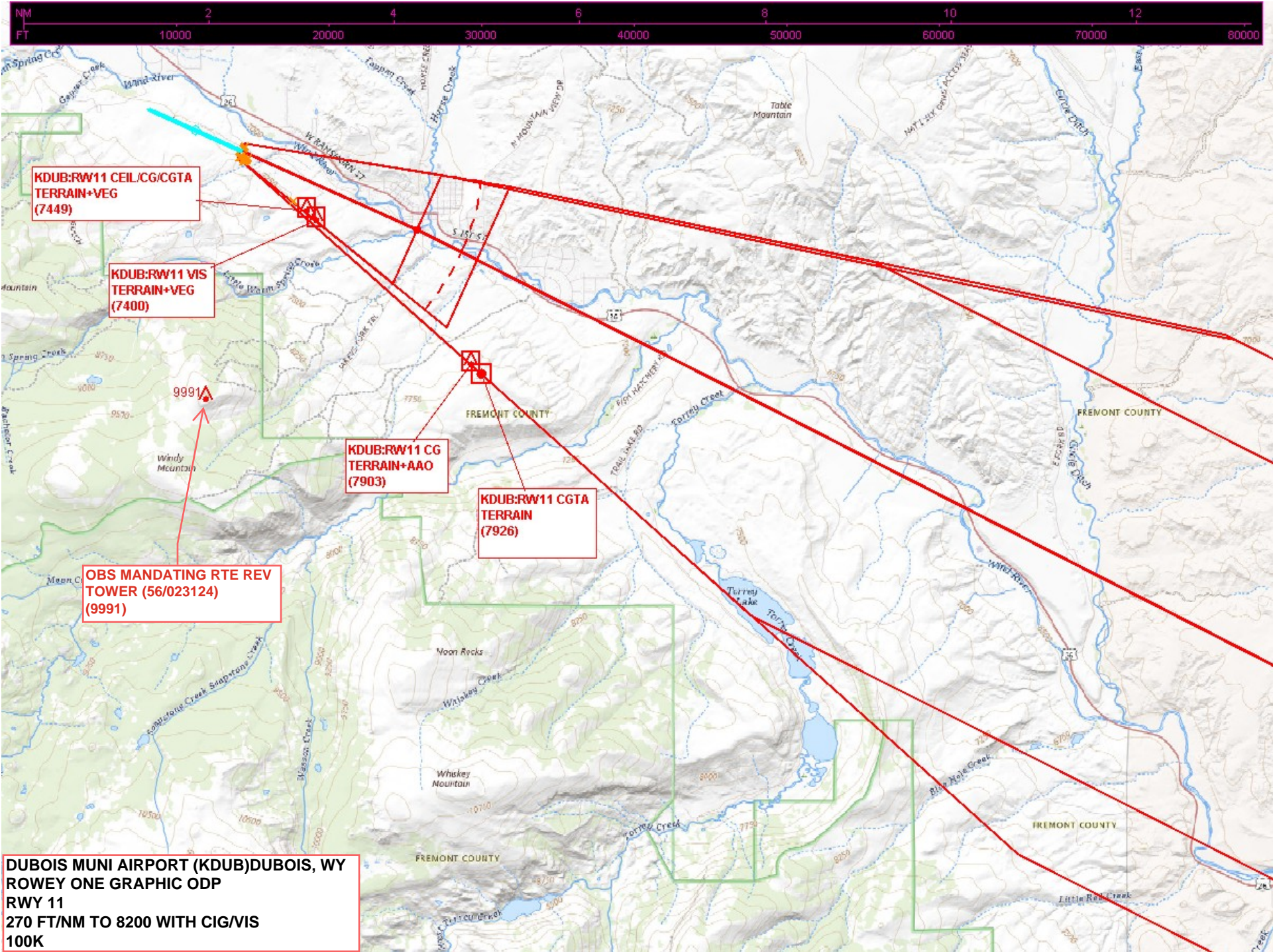
**TAKEOFF RUNWAY 11:** Climb heading 101° to 7799 then climbing right turn direct ROWEY to cross at or above MEA for route of flight.

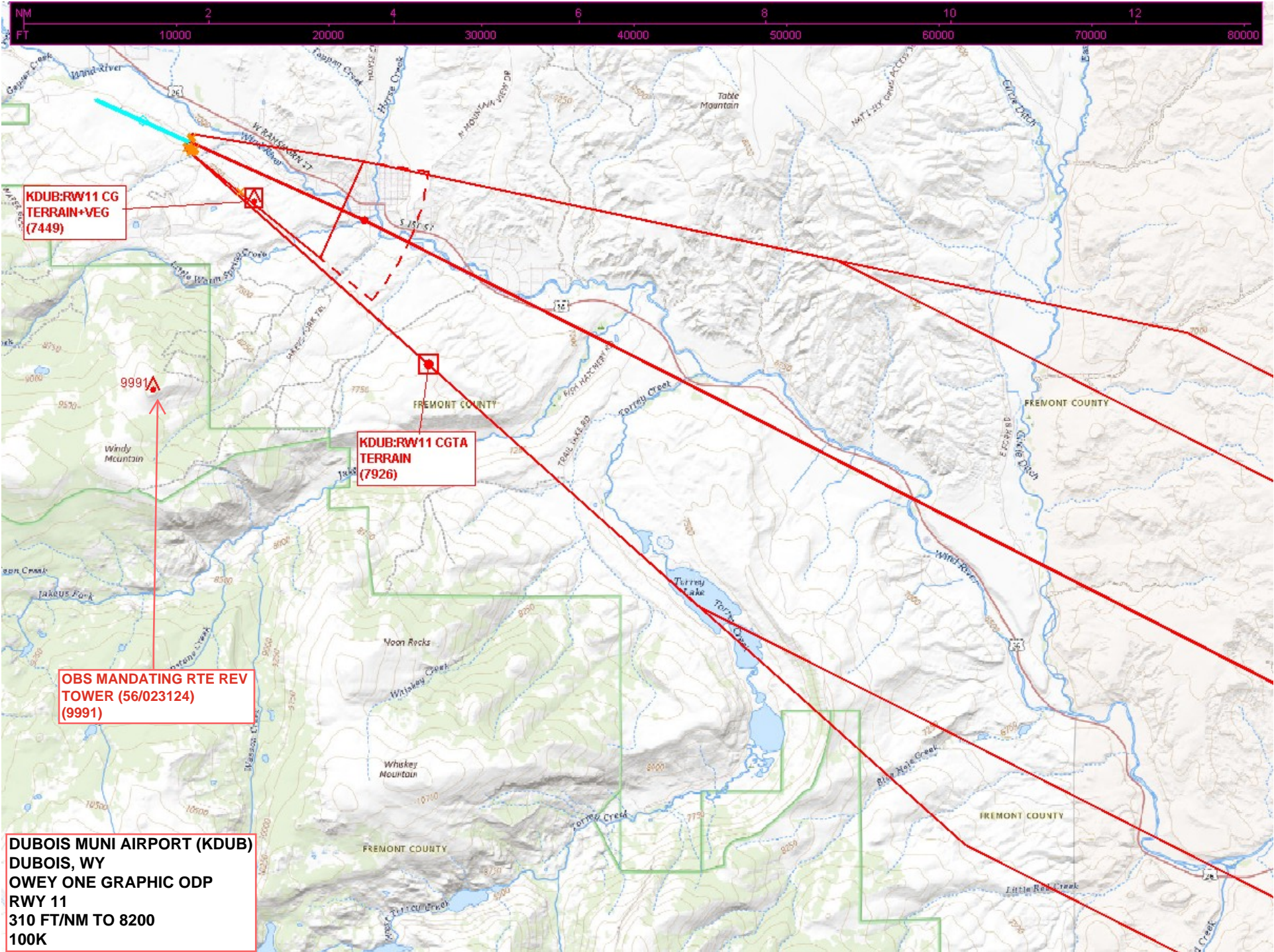
AUTOMATED AL-10397 ROWEY DEPARTURE

NW-1  
31 OCT 2024  
COMPILER: CG  
REVIEWER:  
DBL CHKR:  
EFF: FIG

ROWEY ONE DEPARTURE (OBSTACLE) (RNAV)  
(ROWEY1.ROWEY) FIG

DUBOIS, WYOMING  
DUBOIS MUNI (DUB)



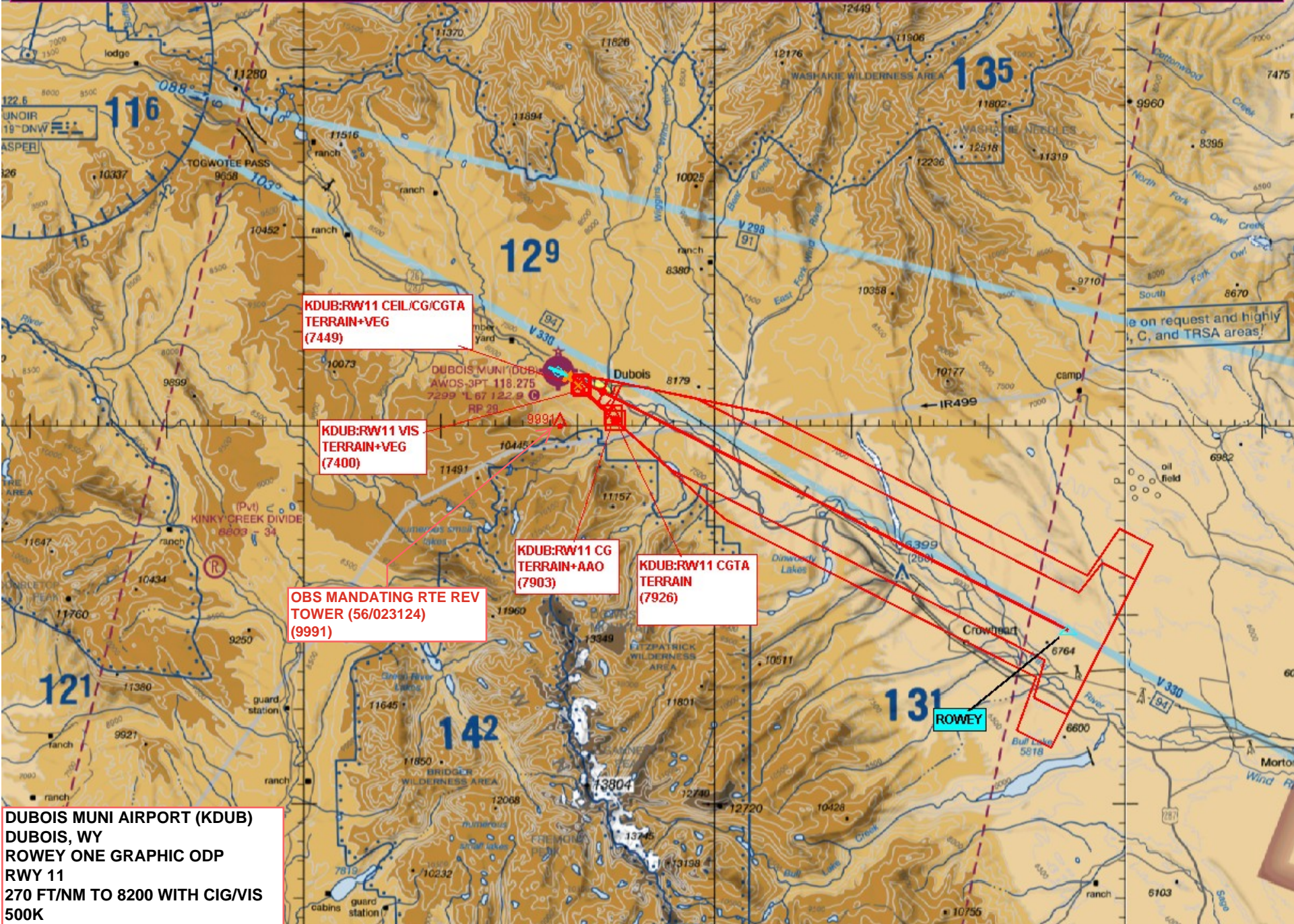
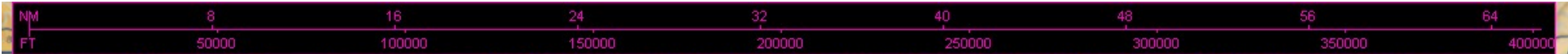


**KDUB:RW11 CG  
TERRAIN+VEG  
(7449)**

**KDUB:RW11 CGTA  
TERRAIN  
(7926)**

**OBS MANDATING RTE REV  
TOWER (56/023124)  
(9991)**

**DUBOIS MUNI AIRPORT (KDUB)  
DUBOIS, WY  
OWEY ONE GRAPHIC ODP  
RWY 11  
310 FT/NM TO 8200  
100K**



**KDUB:RW11 CEIL/CG/CGTA  
TERRAIN+VEG  
(7449)**

**KDUB:RW11 VIS  
TERRAIN+VEG  
(7400)**

**KDUB:RW11 CG  
TERRAIN+AAO  
(7903)**

**KDUB:RW11 CGTA  
TERRAIN  
(7926)**

**OBS MANDATING RTE REV  
TOWER (56/023124)  
(9991)**

**DUBOIS MUNI AIRPORT (KDUB)  
DUBOIS, WY  
ROWEY ONE GRAPHIC ODP  
RWY 11  
270 FT/NM TO 8200 WITH CIG/VIS  
500K**

**on request and highly  
C, and TRSA areas!**

**ROWEY**

