Flight Procedures Cover Page	Task Action: FLIGHT CHECK	Task Type: IAP	Estimated Chart Date: 11/30/2023	APWS Task ID: C718CF48E4CD49ACBAF8BD5A7FB8F490	APWS Project ID: 655AC12591D34BB4AF7BB2011BDE898D
Procedure: ILS OR LOC RWY 36 AMDT 3A		Enroute: NO	Specialist: Campbell, Colin		Agreement Number:
Airport ID: KIKV			Airport City: ANKENY		State: IA
Facility ID:	Facility Type:	Flight Inspection Remark Type: New FC Slot			

Procedure Comments:

CLEARS FDC NOTAM 2/7267

SUMMARY OF CHANGES:
LOC MDA/HAT INCREASED FROM “1260/369” TO “1340/449” FOR NEW CONTROLLING OBSTACLE IN THE LOC STEPDOWN SEGMENT.
VDP ADJUSTED FROM FOR NEW LOC MINIMUMS.
20:1 CIRCLING PENETRATIONS AND RESTRICTIONS REMOVED.

ACTIVE AIRPORT DATA USED

ACTIVE I-FVH DATA USED

PROCESSED IAW TECHNICAL SUPPORT GROUP (AJF-17) MEMO DATED 07/07/2021 GUIDANCE FOR PROCEDURAL CHANGES REQUIRING FLIGHT INSPECTION/VALIDATION.

CONTACT: ALLAN WILL, AJV-A423, (405) 954-6103

Digitally signed by
MICHAEL GARRITY
Sep 06, 2023

QUALITY 10 CHECKED

QUALITY 41 CHECKED

FIPC BASIC FORM

PROCEDURE:	AIRPORT NAME:	AIRPORT ID:	SPECIAL CONTROL NO:
ILS OR LOC RWY 36 AMDT 3A	ANKENY RGNL	KIKV	BP-08-051-23

FAC ID: FVH	CITY: ANKENY	ST: IA	ORIG CHART DATE: 11/30/2023

DFL TYPE:	THIRD PARTY:	EST. TIME ON SITE:	REIMB. NUMBER:	PTS TASK ID:
PROC/A	☐ YES	0.4		C718CF48E4CD49ACBAF8BD5A7FB8F490

PREFLIGHT NOTES

REVIEWER:	DATE:
COMMENTS:	CHECK ONE: ☐ FLT CK REQ ☐ NFCR ☐ REJECT

	YES	NO
CPV COMPLETE?	X	

PROCEDURE RESULTS

INSPECTION DATE:	CREW #:	N #:	INSTRUMENT PROCEDURE STATUS:	ARINC CODING:
08/31/2023	VN356	N69	☒ SAT ☐ SAT W/CHANGES ☐ UNSAT	☐ SAT ☐ SAT/GOLD ☐ UNSAT

FLIGHT INSPECTOR SIGNATURE:	PRINTED NAME:	NOTAM INITIATED?
shawn d maxwell @ 09/01/2023 08:50	MAXWELL, SHAWN DOUGLAS	☐ YES ☒ NO

FLIGHT INSPECTOR REMARKS:

IN-FLIGHT OBSTACLE REPORT

OBSTRUCTION ID #:	COORDINATES OR LOCATION:	GNSS ALTITUDE (MSL):	BAROMETRIC ALTITUDE (MSL):	HEIGHT ABOVE GROUND LEVEL:

ILS or LOC RWY 36
ANKENY RGNL (IKV)

LOC/DME I-FVH	APP CRS	Rwy ldg	5500
111.1	357°	TDZE	891
Chan 48		Apt Elev	910

DME or RADAR required.

T
A NA

MISSED APPROACH: Climb to 2000 then climbing right turn to 4000 direct TNU VOR/DME and hold.

AWOS-3	DES MOINES APP CON	CLNC DEL	UNICOM
119.175	123.9 307.15	126.65	122.9 (CTAF) L

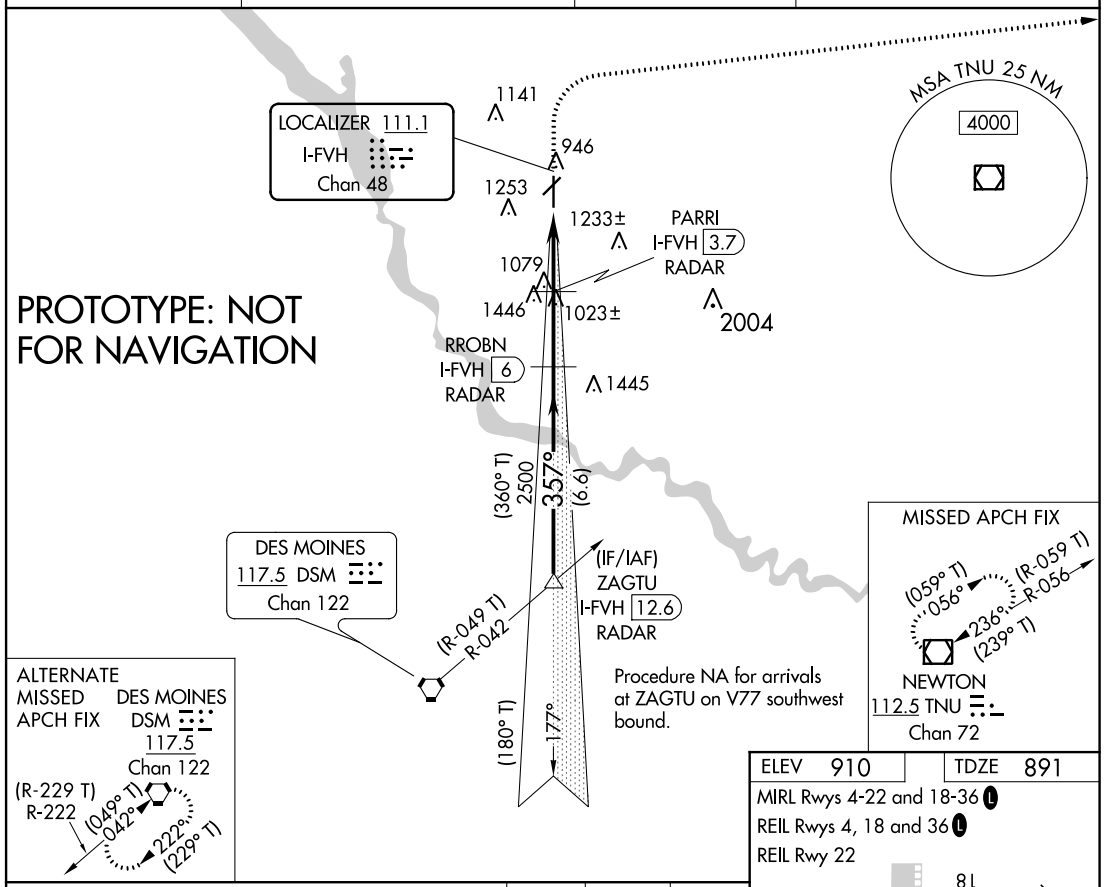

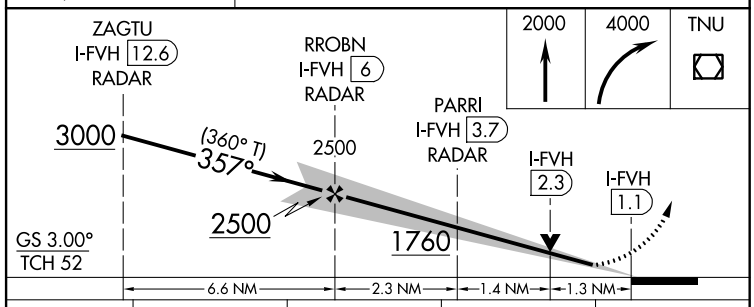

CATEGORY	A	B	C	D
S-ILS 36	1091-¾ 200 (200-¾)			
S-LOC 36	1340-1 449 (500-1)		1340-1⅜ 449 (500-1⅜)	
C CIRCLING	1560-1 650 (700-1)		1560-1¾ 650 (700-1¾)	1760-2¾ 850 (900-2¾)

ELEV 910 TDZE 891

MIRL Rwys 4-22 and 18-36 L

REIL Rwys 4, 18 and 36 L

REIL Rwy 22

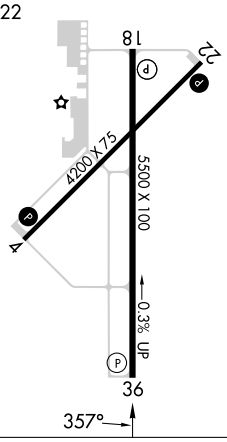

FAF to MAP 4.9 NM

Knots	60	90	120	150	180
Min:Sec	4:54	3:16	2:27	1:58	1:38

AUTOMATED AL-9156 ILS or LOC RWY 36

NC-3
2 AUG 2023
COMPILER: CG
REVIEWER:
DBL CHKR:
EFF: FIG

OLD

ILS or LOC RWY 36

ANKENY RGNL (IKV)

LOC/DME I-FVH	APP CRS	Rwy ldg	5500
111.1	357°	TDZE	891
Chan 48		Apt Elev	910

T
A NA

Circling Rwy 22 NA at night.
DME or RADAR required.

MISSED APPROACH: Climb to 2000 then climbing right turn to 4000 direct TNU VOR/DME and hold.

AWOS-3	DES MOINES APP CON	CLNC DEL	UNICOM
119.175	123.9 307.15	126.65	122.9 (CTAF) L

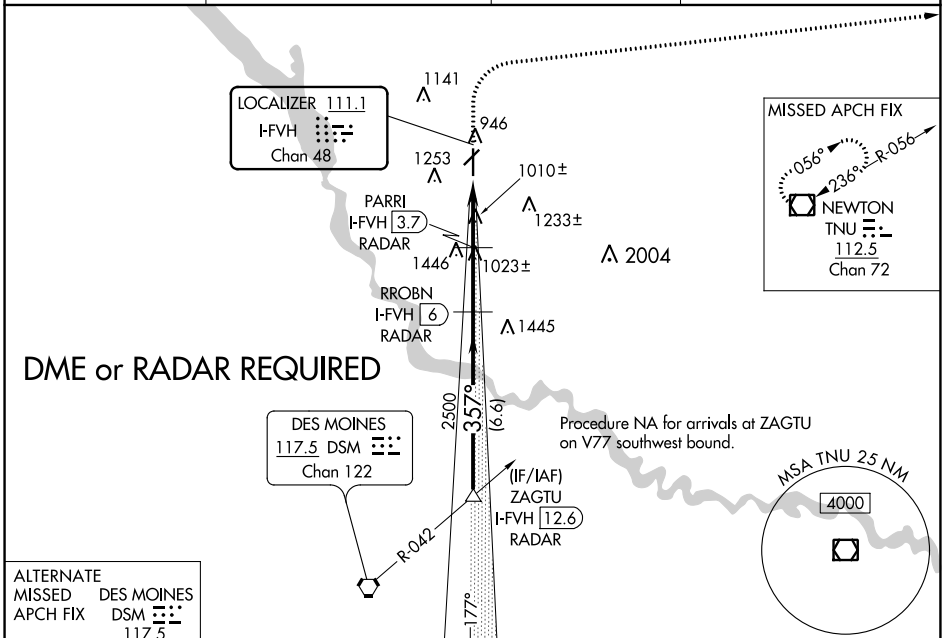

ALTERNATE MISSED APCH FIX

DES MOINES
DSM
117.5
Chan 122

R-222
042°
222°

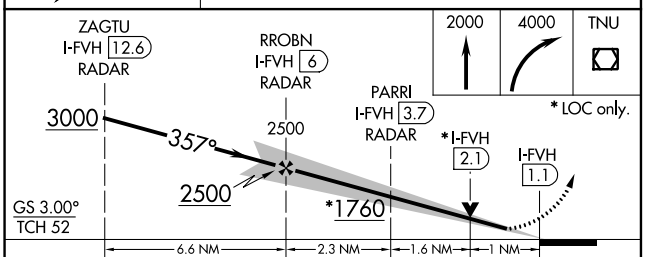

CATEGORY	A	B	C	D
S-ILS 36	1091-¾ 200 (200-¾)			
S-LOC 36	1260-1 369 (400-1)			
C CIRCLING	1560-1 650 (700-1)		1560-1¾ 650 (700-1¾)	1760-2¾ 850 (900-2¾)

ELEV 910	D	TDZE 891

MIRL Rwys 4-22 and 18-36 L
REIL Rwys 4, 18 and 36 L
REIL Rwy 22

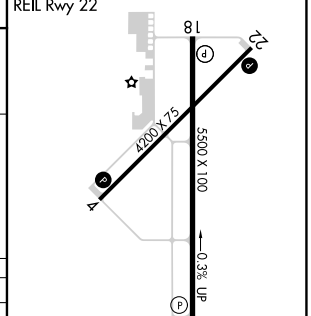

FAF to MAP 4.9 NM

Knots	60	90	120	150	180
Min:Sec	4:54	3:16	2:27	1:58	1:38

NC-3, 18 MAY 2023 to 15 JUN 2023

NC-3, 18 MAY 2023 to 15 JUN 2023

OLD

ANKENY RGNL (IKV)
ILS or LOC RWY 36

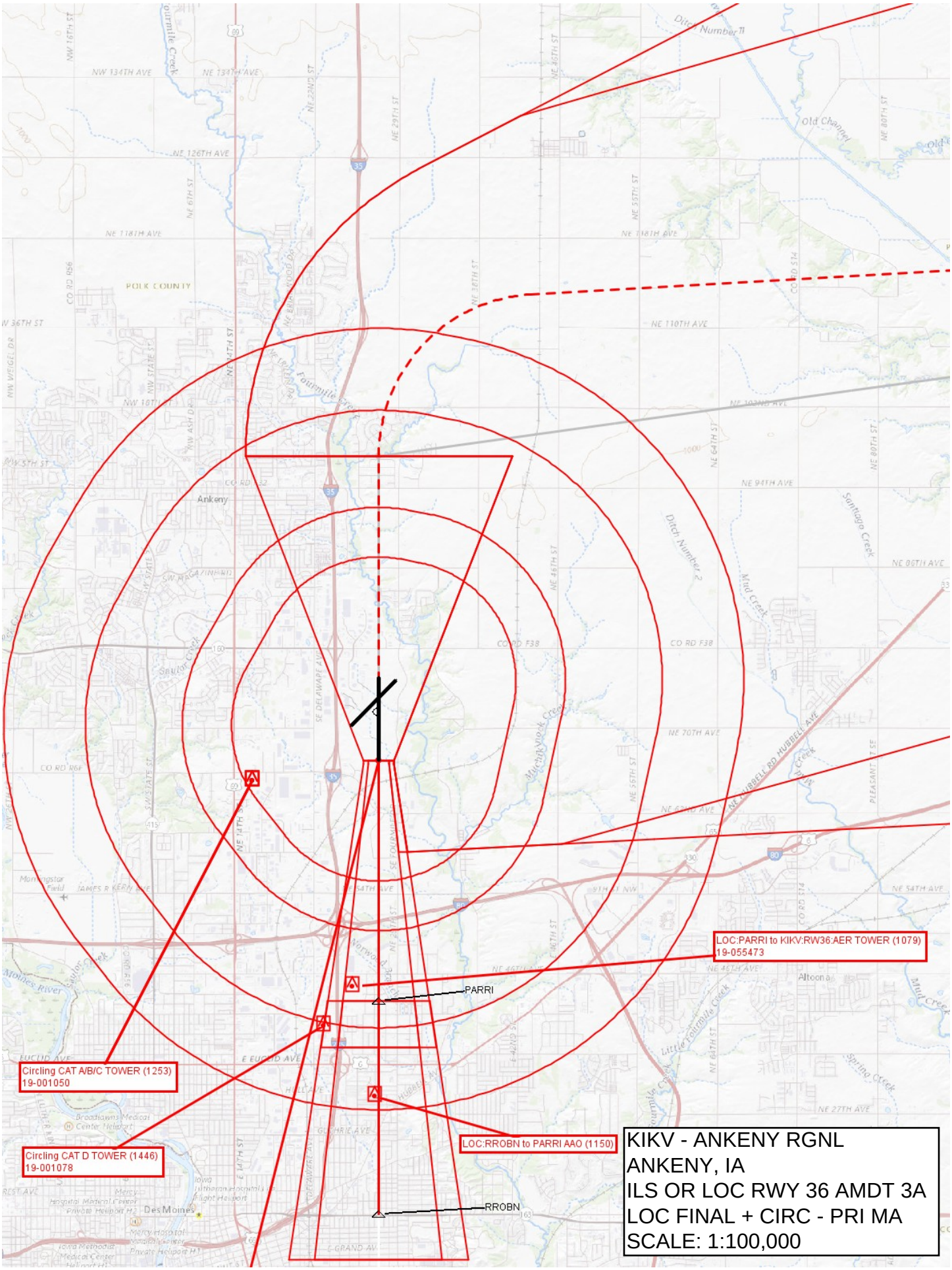
LOC:PARRI to KIKV:RW36:AER TOWER (1079)
19-055473
PARRI
Circling CAT A/B/C TOWER (1253)
19-001050
LOC:RROBN to PARRI AAO (1150)
Circling CAT D TOWER (1446)
19-001078
RROBN
KIKV - ANKENY RGNL
ANKENY, IA
ILS OR LOC RWY 36 AMDT 3A
LOC FINAL + CIRC - PRI MA
SCALE: 1:100,000

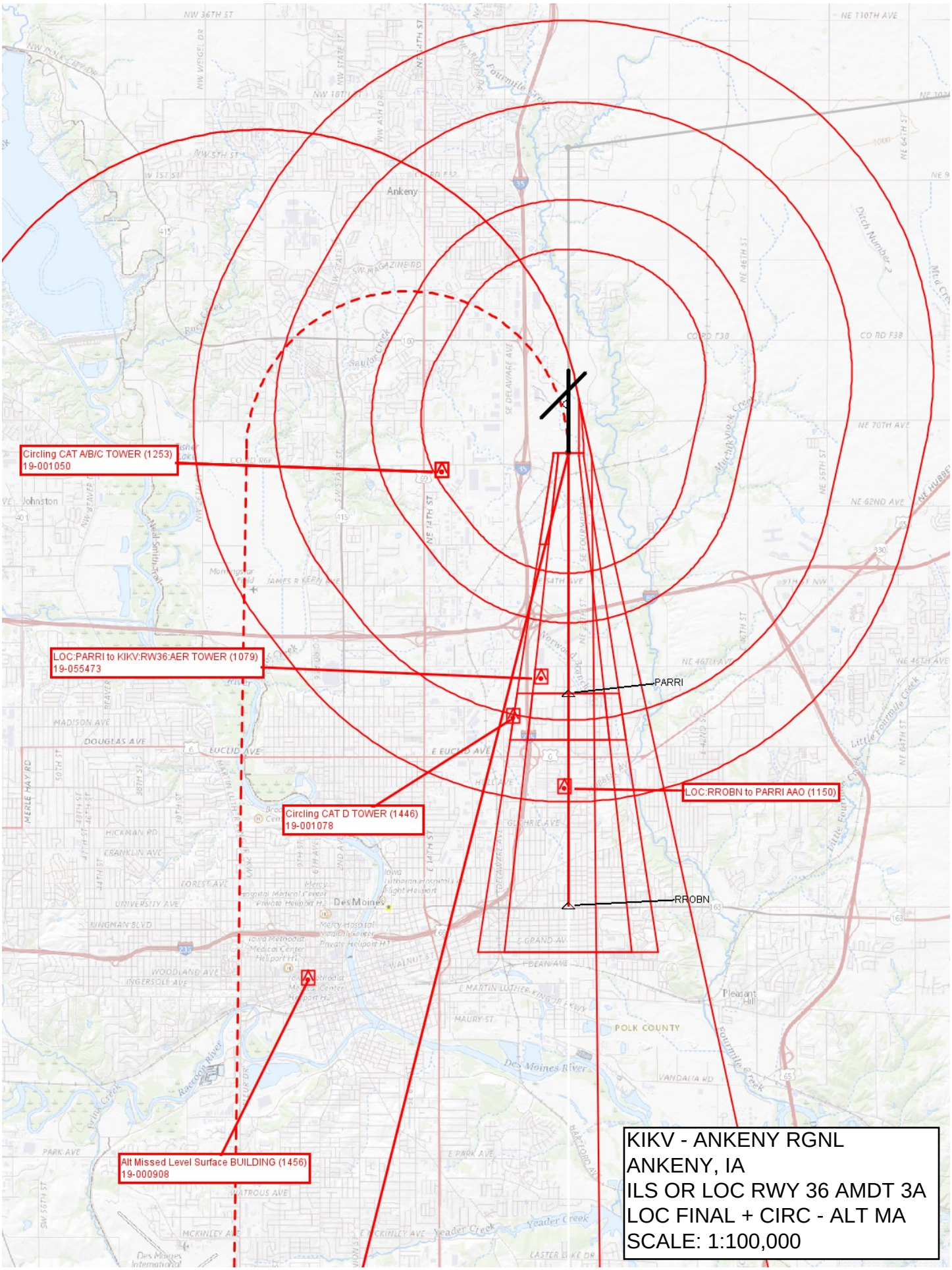
Circling CAT A/B/C TOWER (1253)
19-001050
LOC:PARRI to KIKV:RW36:AER TOWER (1079)
19-055473
Circling CAT D TOWER (1446)
19-001078
Alt Missed Level Surface BUILDING (1456)
19-000908
PARRI
RROBN
LOC:RROBN to PARRI AAO (1150)
Ankeny
Johnston
Des Moines
Pleasant Hill
POLK COUNTY
Des Moines River
KIKV - ANKENY RGNL
ANKENY, IA
ILS OR LOC RWY 36 AMDT 3A
LOC FINAL + CIRC - ALT MA
SCALE: 1:100,000

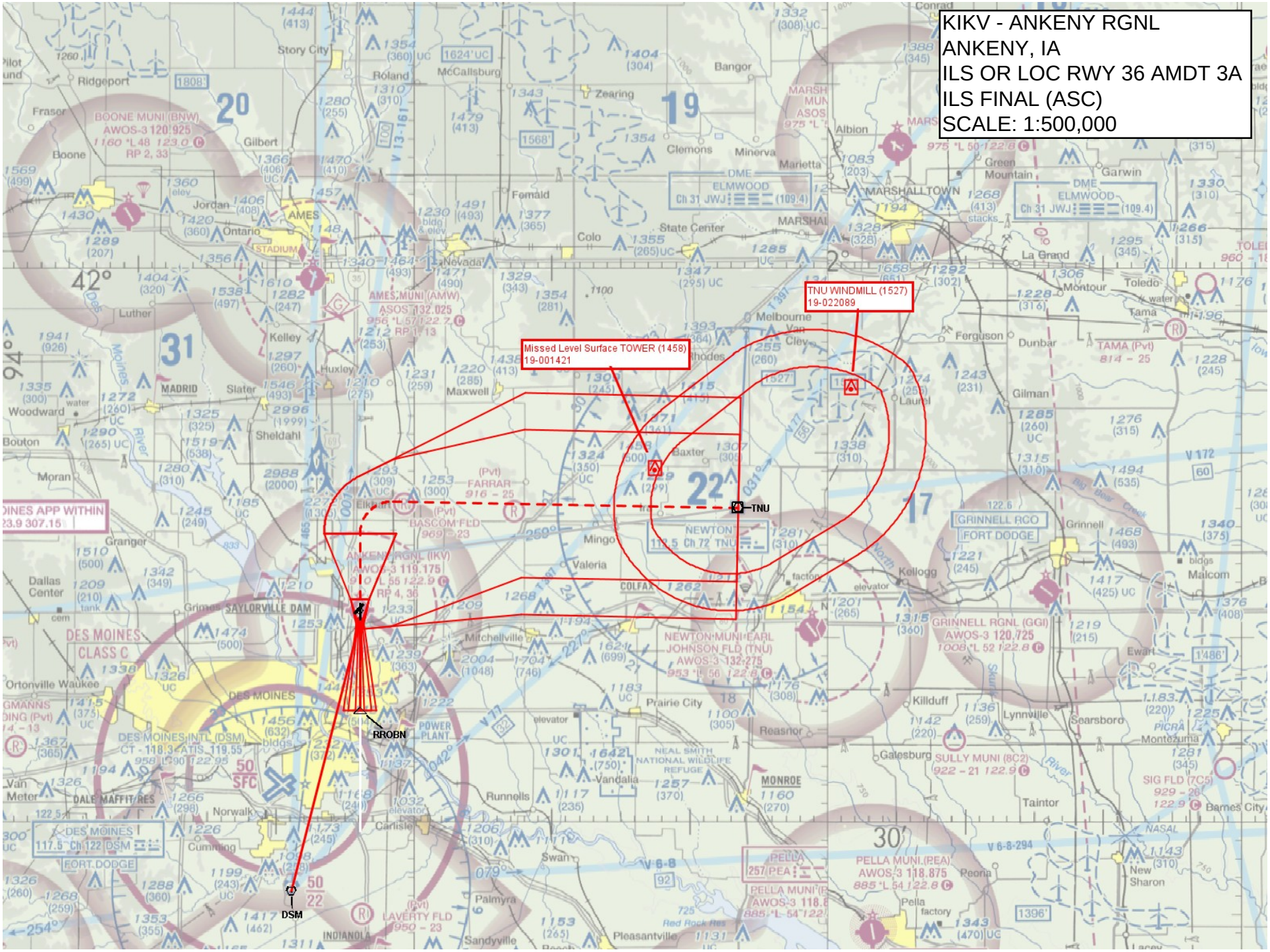
KIKV - ANKENY RGNL
ANKENY, IA
ILS OR LOC RWY 36 AMDT 3A
ILS FINAL (ASC)
SCALE: 1:500,000
Missed Level Surface TOWER (1458)
19-001421
TNU WINDMILL (1527)
19-022089
TNU
RROBN
DSM
ANKENY RGNL (IKV)
AWOS-3 119.175
NEWTON MUNI EARL JOHNSON FLD (TNU)
AWOS-3 132.275
GRINNELL RGNL (GGI)
AWOS-3 120.725
PELLA MUNI (PEA)
AWOS-3 118.875
DES MOINES INTL (DSM)
DES MOINES CLASS C
SAYLORVILLE DAM
NEAL SMITH NATIONAL WILDLIFE REFUGE
AMES MUNI (AMW)
BOONE MUNI (BNW)
MARSHALLTOWN
ELMWOOD
NEWTON
GRINNELL RGO
FORT DODGE
DES MOINES
FORT DODGE