

Flight Procedures Cover Page	Task Action: P-NOTAM	Task Type: IAP	Estimated Chart Date: 12/26/2024	APWS Task ID: CAC640286F8E4F6D8061E12AFB2B19B9	APWS Project ID: 697E305116DC429288AE16C70A927076
Procedure: RNAV (GPS) RWY 31 AMDT 0A		Enroute: NO	Specialist: Bristow, Travis		Agreement Number:
Airport ID: 9D0			Airport City: HIGHMORE		State: SD
Facility ID:	Facility Type:	Flight Inspection Remark Type:			
<p>Procedure Comments: ACTIVE DATA USED.</p> <p>CANCEL T-NOTAM 3/9718.</p> <p>Processed IAW Technical Support Group (AJF-17) Memo dated 07/07/2021, Guidance for Procedural Changes Requiring Flight Inspection/Validation.</p> <p>CONTACT: DAVID DANNER (405)-954-5077.</p>					



WAAS CH <b>40437</b> <b>W31A</b>	APP CRS <b>310°</b>	Rwy Idg TDZE Apt Elev	<b>3701</b> <b>1854</b> <b>1854</b>
--	------------------------	-----------------------------	---

**OLD**

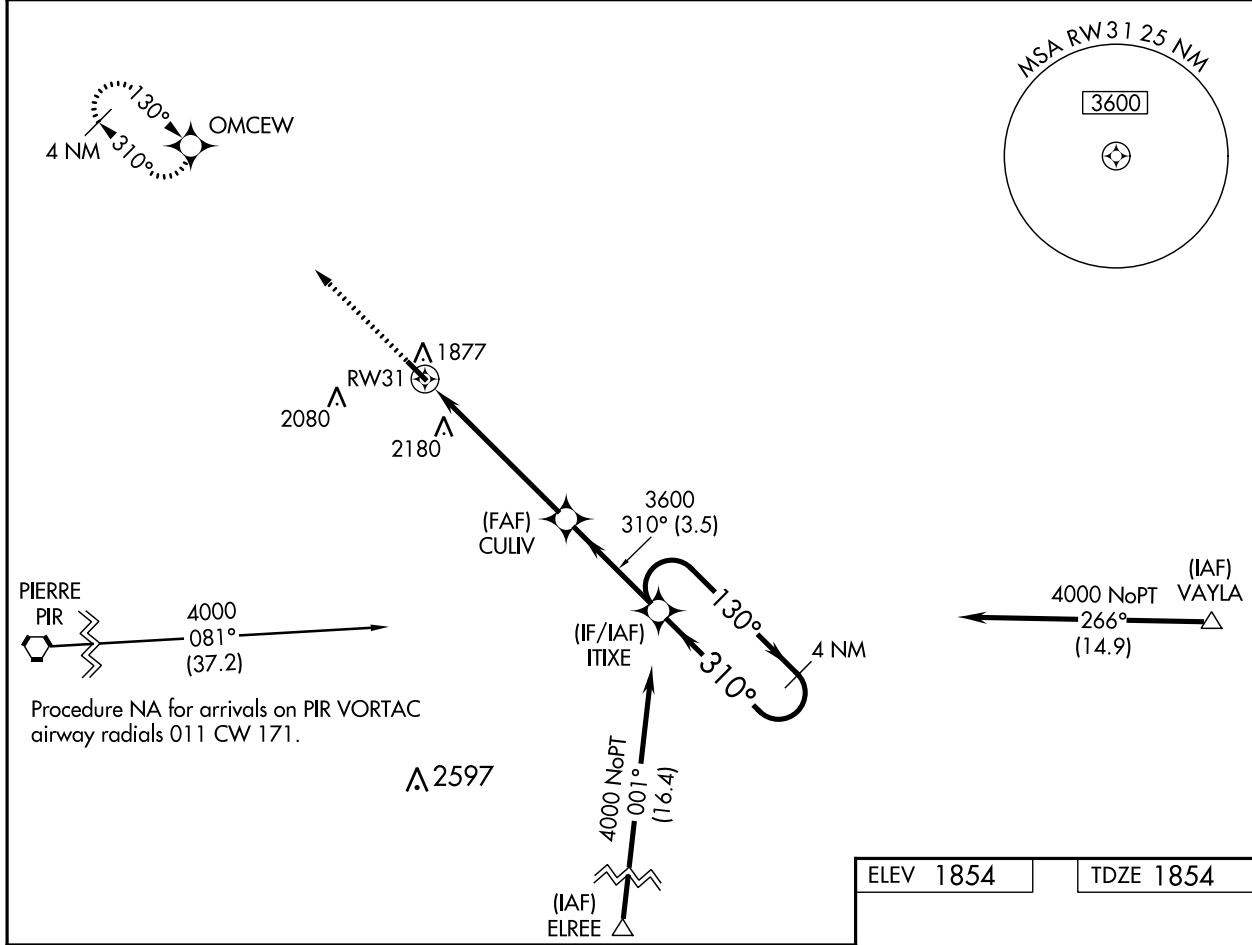
# RNAV (GPS) RWY 31

HIGHMORE MUNI (9D0)

**NA** Baro-VNAV NA. DME/DME RNP-0.3 NA. Use Pierre altimeter setting; when not received, procedure NA.

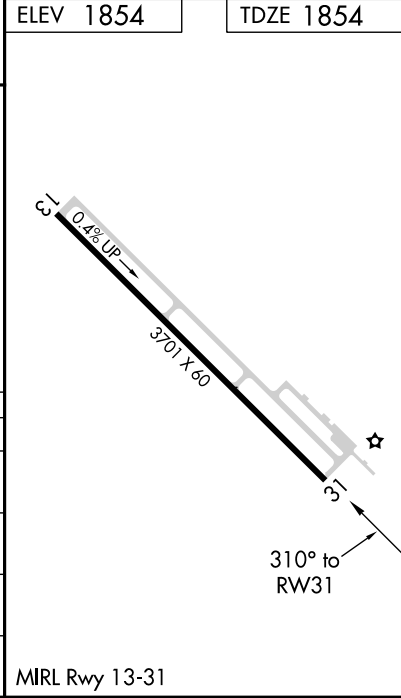
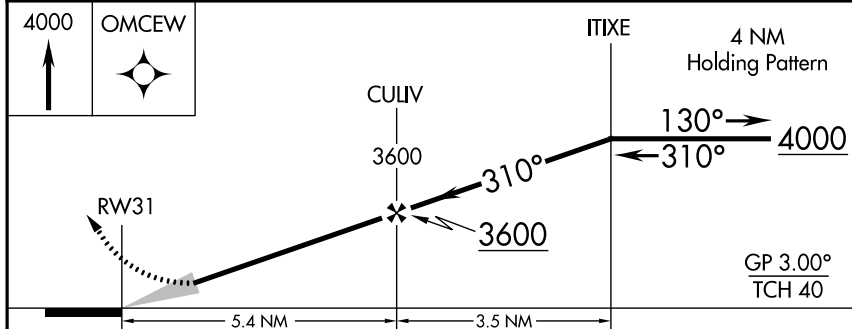
MISSED APPROACH: Climb to 4000 direct OMCEW and hold.

PIR ASOS <b>119.025</b>	98D AWOS-2 <b>122.9</b>	MINNEAPOLIS CENTER <b>125.1 269.1</b>	CTAF <b>122.9</b>
----------------------------	----------------------------	--	----------------------



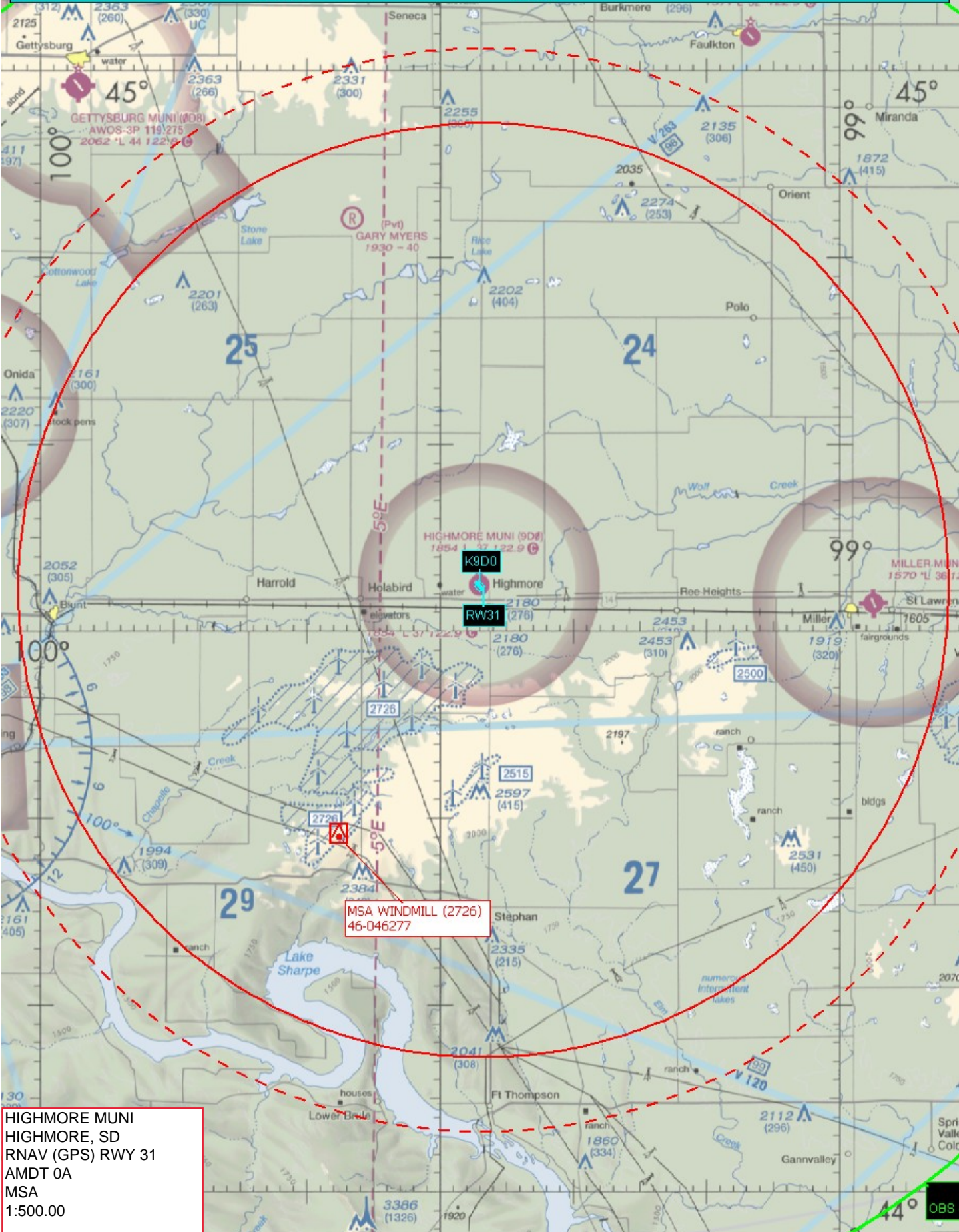
NC-1, 05 SEP 2024 to 03 OCT 2024

NC-1, 05 SEP 2024 to 03 OCT 2024



CATEGORY	A	B	C	D
LPV DA	2205-1 $\frac{1}{8}$	351 (400-1 $\frac{1}{8}$ )		NA
LNAV/VNAV DA	2519-2 $\frac{1}{2}$	665 (700-2 $\frac{1}{2}$ )		NA
LNAV MDA	2540-1	686 (700-1)		NA
<b>C</b> CIRCLING	2540-1 686 (700-1)	2600-1 746 (800-1)		NA

FT 100000 200000 300000  
IN 100000 200000 300000



K9D0  
RW31

MSA WINDMILL (2726)  
46-046277

HIGHMORE MUNI  
HIGHMORE, SD  
RNAV (GPS) RWY 31  
AMDT 0A  
MSA  
1:500.00

OBS