

Flight Procedures Cover Page	Task Action: P-NOTAM	Task Type: IAP	Estimated Chart Date: 05/14/2026	APWS Task ID: CB69AE4199C54FC0BA143F2E9C1B74CE	APWS Project ID: 56FE732F3125433C830079E7B7ADE327
Procedure: RNAV (GPS) RWY 17 AMDT 1A		Enroute: NO	Specialist: Johnson, Timothy		Agreement Number:
Airport ID: 0F2			Airport City: BOWIE		State: TX
Facility ID:	Facility Type:	Flight Inspection Remark Type:			

Procedure Comments:

Visibility Initiative (Garmin) - Update IAP visibility minimums IAW Order 8260.3, Chapter 3, Section 3-3. Visibility Minimums.

PROCESSED IAW TECHNICAL SUPPORT GROUP (AJF-17) MEMO DATED 07/07/2021, SUBJECT: GUIDANCE FOR PROCEDURAL CHANGES REQUIRING FLIGHT INSPECTION/VALIDATION.

CONTACT: CASEY HILL (405) 954-0624.

QUALITY
6 SN 2/13/26
CHECKED

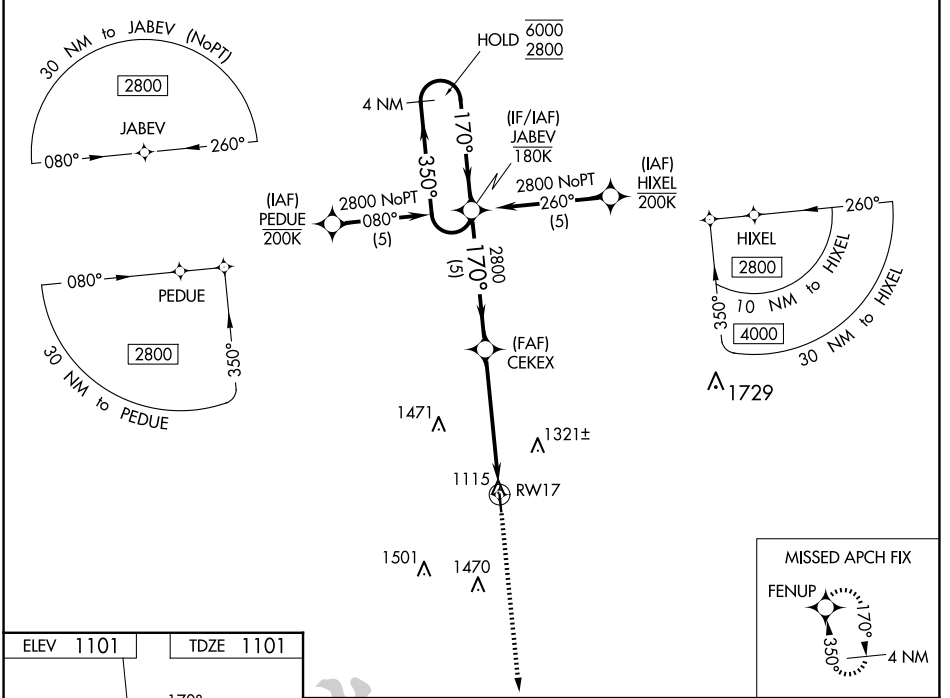
QUALITY
41
CHECKED

WAAS CH 99741 W17A	APP CRS 170°	Rwy Idg TDZE Apt Elev	3603 1101 1101
--	------------------------	-----------------------------	---

RNAV (GPS) RWY 17

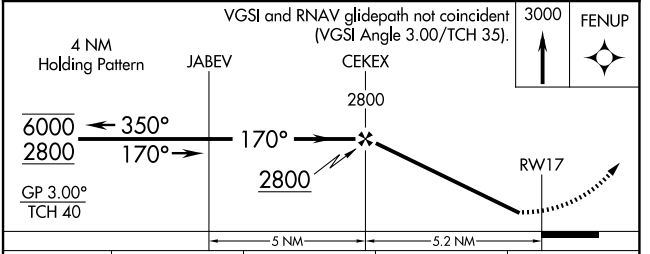
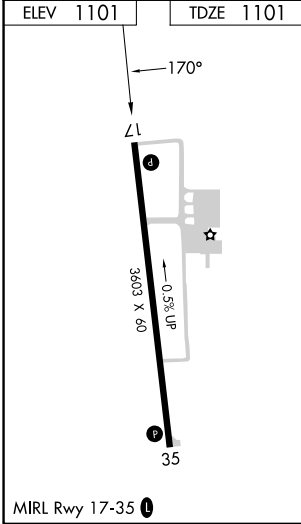
BOWIE MUNI (ØF2)

RNP APCH		MISSED APPROACH: Climb to 3000 direct FENUP and hold.	
AWOS-3PT 118.75	FORT WORTH CENTER 127.95 322.325	UNICOM 122.8 (CTAF) Ø	



SC-2, 22 JAN 2026 to 19 FEB 2026

SC-2, 22 JAN 2026 to 19 FEB 2026



CATEGORY	A	B	C	D
LPV DA	1351-1		250 (300-1)	NA
LNAV/VNAV DA	1546-1 ³ / ₈		445 (500-1 ³ / ₈)	NA
LNAV MDA	1640-1	539 (600-1)	1640-1 ³ / ₈ 539 (600-1 ³ / ₈)	NA
C CIRCLING	1640-1 539 (600-1)	1680-1 579 (600-1)	1860-2 ¹ / ₄ 759 (800-2 ¹ / ₄)	NA