

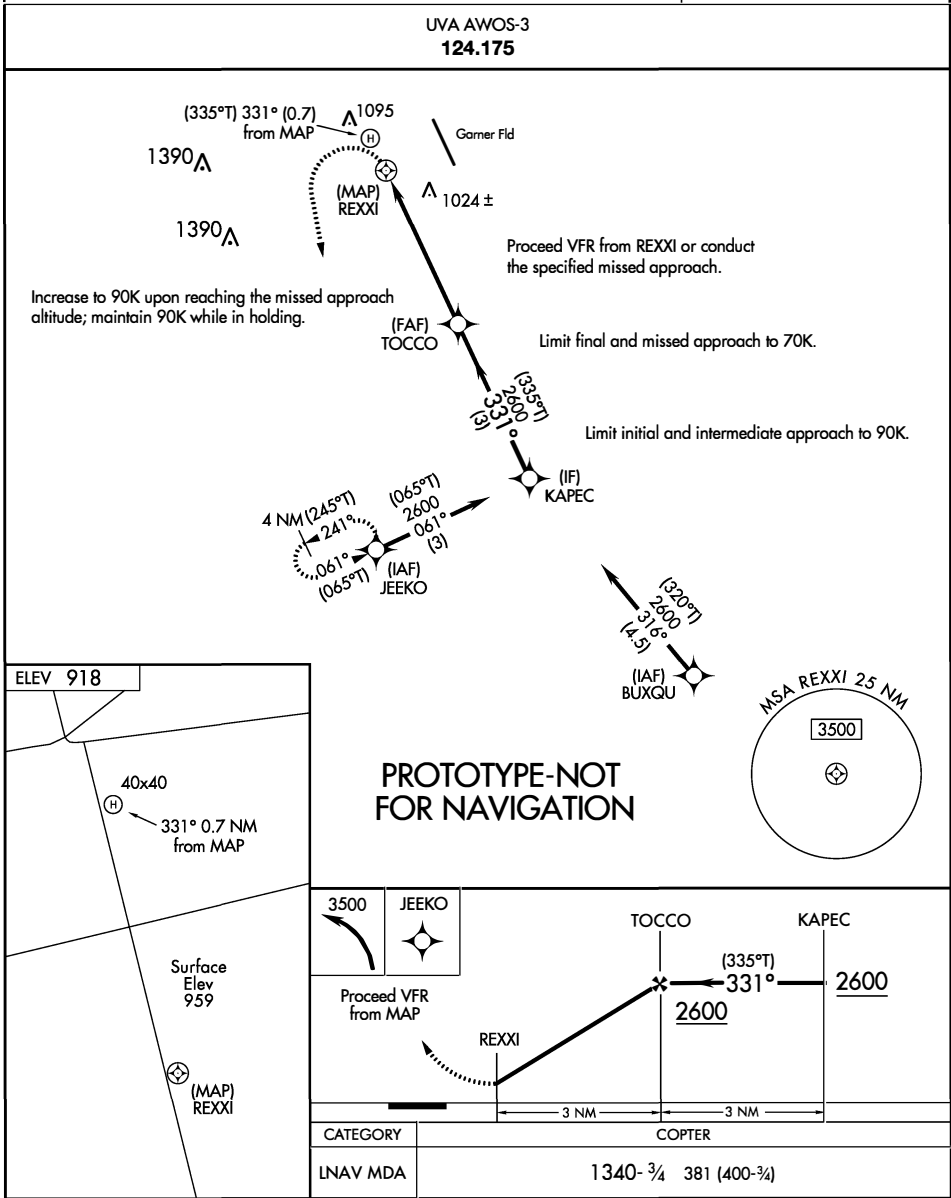
Flight Procedures Cover Page	Task Action: FLIGHT CHECK	Task Type: IAP	Estimated Chart Date: 01/25/2024	APWS Task ID: CB8B186EA29F47CF919AFB7E7DCDFF80	APWS Project ID: DC3FA6F3CD2940368F1FC7F4AC33EC09
Procedure: COPTER RNAV (GPS) M 331 ORIG		Enroute: NO	Specialist: Bruce, Richard		Agreement Number:
Airport ID: 2XS9			Airport City: UVALDE		State: TX
Facility ID:	Facility Type:	Flight Inspection Remark Type: New FC Slot			
<div>Procedure Comments:</div> <div>ORIGINAL SPECIAL COPTER POINT-IN-SPACE PROCEDURE.</div> <div>VFR TO IFR HELIPORT.</div> <div>ASSIGNED MAGVAR: 2XS9: OLD 8E - NEW 4E.</div> <div>PENDING DATA USED FOR 2XS9 HELIPORT. ACTIVE DATA USED FOR 2XS9 HELIPAD.</div> <div>CONTACT JOHN BORDY, AJV-A33, (405) 954-0980.</div> <div><div><div>QUALITY 38 CHECKED</div><div>QUALITY 42 CHECKED</div><div>Digitally signed by <b>SEAN BARBEE</b> Aug 25, 2023</div></div></div>					

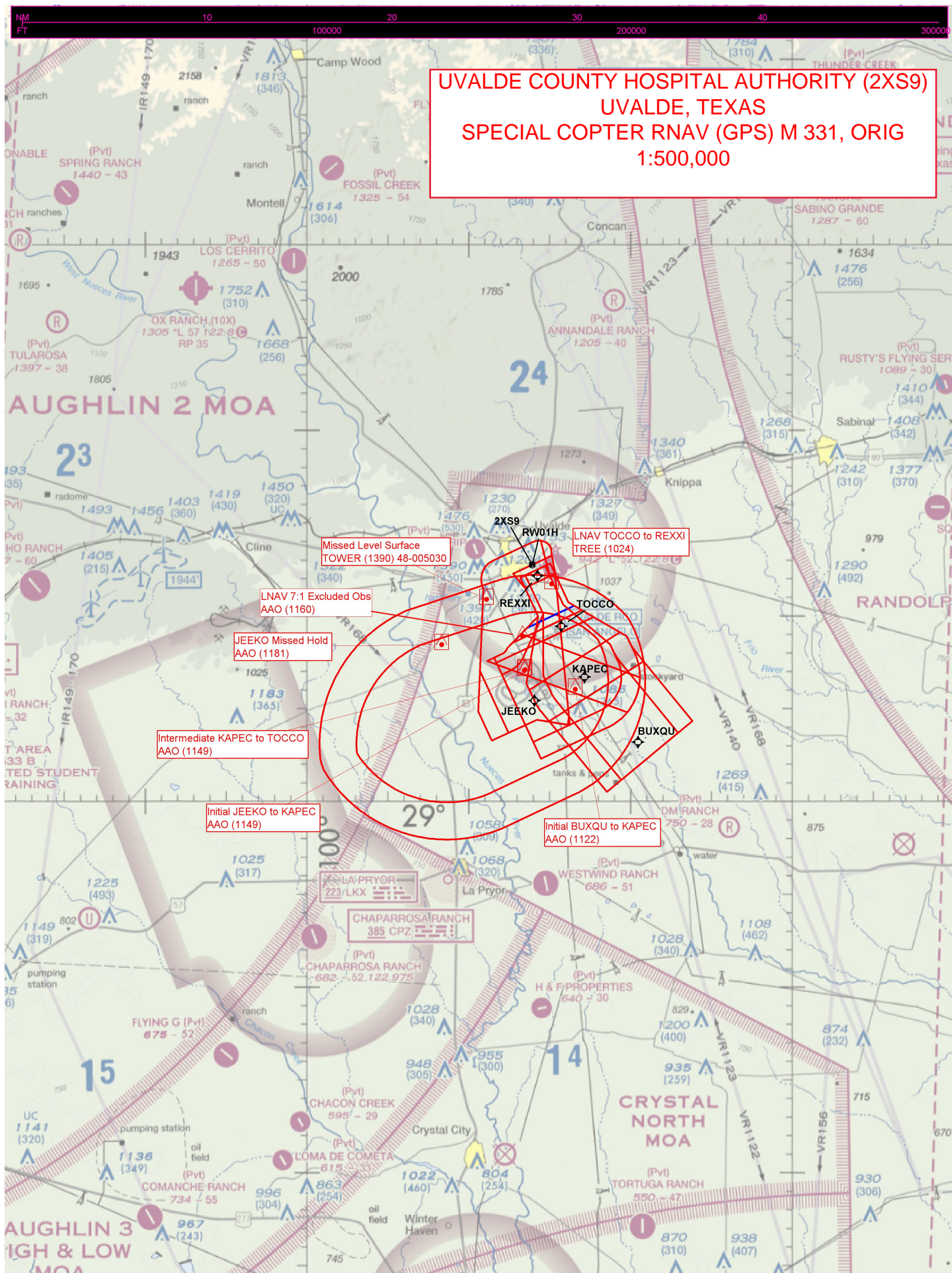
<b>FIPC BASIC FORM</b>							
<b>PROCEDURE:</b> COPTER RNAV (GPS) M 331 ORIG			<b>AIRPORT NAME:</b> UVALDE COUNTY HOSPITAL		<b>AIRPORT ID:</b> K2XS9	<b>SPECIAL CONTROL NO:</b> OG-10-124-23	
<b>FAC ID:</b> 32504		<b>CITY:</b> UVALDE			<b>ST:</b> TX	<b>ORIG CHART DATE:</b> 01/25/2024	
<b>DFL TYPE:</b> PROC/H	<b>THIRD PARTY:</b> <input type="checkbox"/> YES	<b>EST. TIME ON SITE:</b> 0.5	<b>REIMB. NUMBER:</b>		<b>PTS TASK ID:</b> CB8B186EA29F47CF919AFB7E7DCDFF80		
<b>PREFLIGHT NOTES</b>							
<b>REVIEWER:</b>					<b>DATE:</b>		
<b>COMMENTS:</b>					<b>CHECK ONE:</b>		
					<input type="checkbox"/> FLT CK REQ <input type="checkbox"/> NFCR <input type="checkbox"/> REJECT		
							<b>YES</b>
					<b>CPV COMPLETE?</b>		<b>X</b>
<b>PROCEDURE RESULTS</b>							
<b>INSPECTION DATE:</b> 11/14/2023		<b>CREW #:</b> VN423	<b>N #:</b> HELO	<b>INSTRUMENT PROCEDURE STATUS:</b> <input checked="" type="checkbox"/> SAT <input type="checkbox"/> SAT W/CHANGES <input type="checkbox"/> UNSAT		<b>ARINC CODING:</b> <input type="checkbox"/> SAT <input type="checkbox"/> SAT/GOLD <input type="checkbox"/> UNSAT	
<b>FLIGHT INSPECTOR SIGNATURE:</b> terry hester @ 11/15/2023 06:53			<b>PRINTED NAME:</b> HESTER, TERRY LEE				<b>NOTAM INITIATED?</b> <input type="checkbox"/> YES <input checked="" type="checkbox"/> NO
<b>FLIGHT INSPECTOR REMARKS:</b> Uvalde County Hospital Authority, Uvalde TX, Copter RNAV (GPS) M 331 ORIG Flown Sat.							
<b>IN-FLIGHT OBSTACLE REPORT</b>							
<b>OBSTRUCTION ID #:</b>	<b>COORDINATES OR LOCATION:</b>		<b>GNSS ALTITUDE (MSL):</b>		<b>BAROMETRIC ALTITUDE (MSL):</b>		<b>HEIGHT ABOVE GROUND LEVEL:</b>

APP CRS <b>331°</b>	Rwy Idg Surf Elev Apt Elev	<b>N/A</b> <b>959</b> <b>918</b>
------------------------	----------------------------------	--

**COPTER RNAV (GPS) M 331°**  
UVALDE COUNTY HOSPITAL AUTHORITY (2XS9)

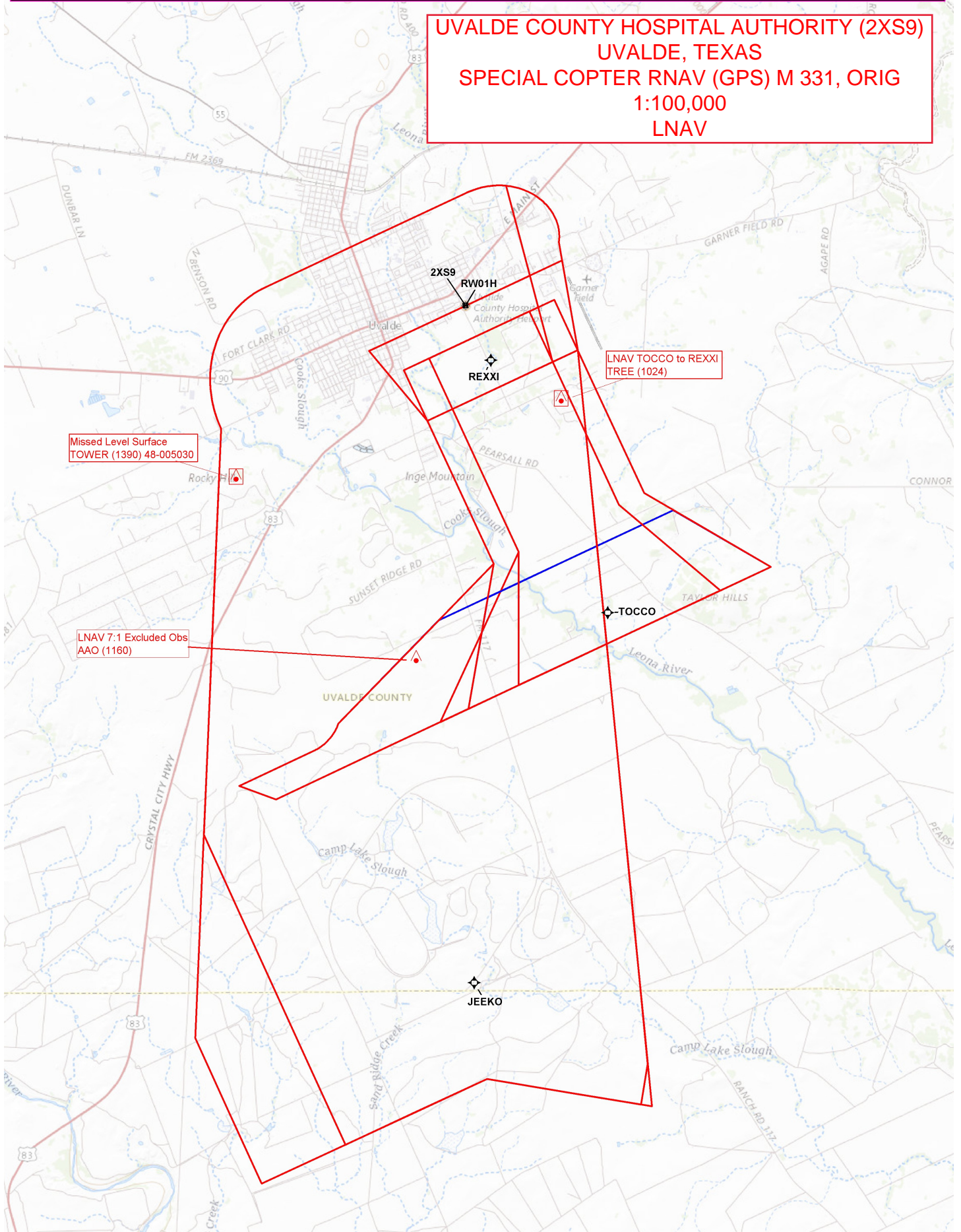
RNP APCH - GPS.	<p><b>NA</b> Night visibility minimum 1 SM. Use of Uvalde County Hospital Authority requires permission of the owner; use of this procedure requires specific authorization by FAA Flight Standards. Use Uvalde altimeter setting; when not received, use Hondo altimeter setting and increase MDA 80 feet.</p>	<p><b>MISSED APPROACH:</b> Climbing left turn to 3500 direct JEEKO and hold.</p>
-----------------	---	--



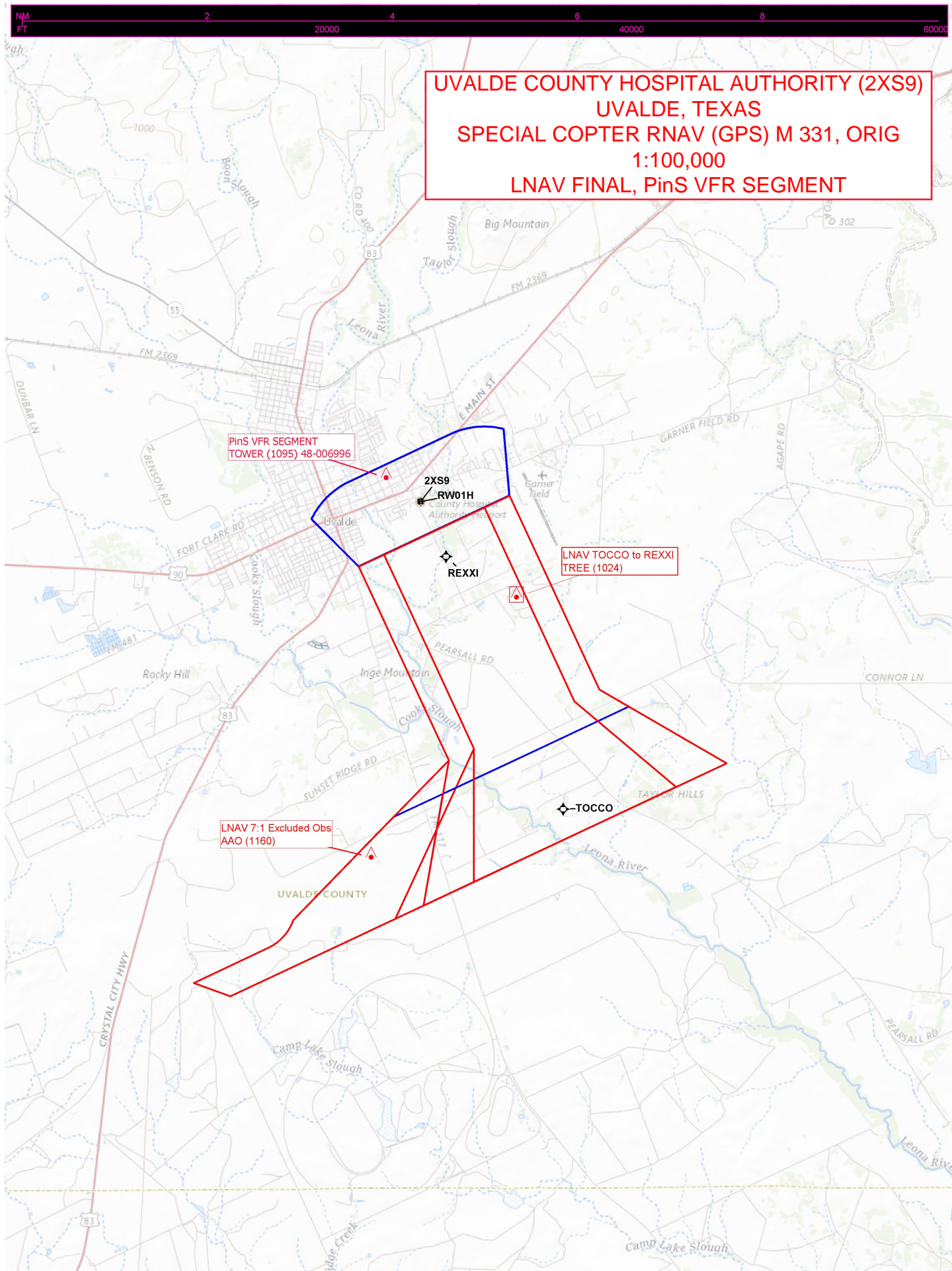




UVALDE COUNTY HOSPITAL AUTHORITY (2XS9)  
UVALDE, TEXAS  
SPECIAL COPTER RNAV (GPS) M 331, ORIG  
1:100,000  
LNAV









# Federal Aviation Administration

## Initial Development Notification for AIRNAV Pending Records

To: Scott Jerden, Manager Aeronautical Data Team, AJV-A31

From: Bev Bordy, Manager Instrument Flight Procedures Projects Team, AJV-A4

Subject: **ACTION:** Request for Pending Records **K2XS9\_\_\_UVALDE COUNTY HOSPITAL AUTHORITY,, TX US**

The Magnetic Variation (MV) data for the airport(s) and/or facility(s) listed will be revised effective concurrent with the publication of the procedure(s) listed below. Estimated Chart Date: 11/30/2023

Current/Assigned MV    E 8    1985                      New MV    E 4    2025

ECD	Airport ID	Procedure Name	AMDT #	Task Report Type Selections	
11/30/2023	K2XS9	BUXQU ONE COPTER RNAV SID		MAGVAR	SPECIAL
11/30/2023	K2XS9	COPTER RNAV (GPS) 331 ORIG		MAGVAR	SPECIAL
11/30/2023	K2XS9	TAKEOFF MINIMUMS AND OBSTACLE DP ORIG		MAGVAR	SPECIAL

This is an update to previous magvar declination request. Both the IAP and the departure name have changed.

IF you have any questions please notify: Rake.McGraw@faa.gov

Processed Tuesday, August 8, 2023