

Flight Procedures Cover Page	Task Action: Cancellation	Task Type: IAP	Estimated Chart Date: 04/17/2025	APWS Task ID: D07A9A72D4804C308EAFEC1F6ECAFD	APWS Project ID: 80CEA716A9C04813A3A7CEFFA1B05FB5
Procedure: VOR OR GPS-B AMDT 1A		Enroute: NO	Specialist: Swinson, Robert		Agreement Number:
Airport ID: C03			Airport City: NAPPANEE		State: IN
Facility ID: GSH	Facility Type: VORTAC	Flight Inspection Remark Type:			
<p>Procedure Comments: PROCEDURE CANCELLED.</p> <p>CONTACT CASIMIR TABAKA 405 202 7857.</p>					



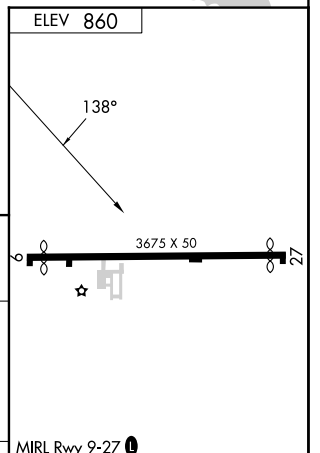
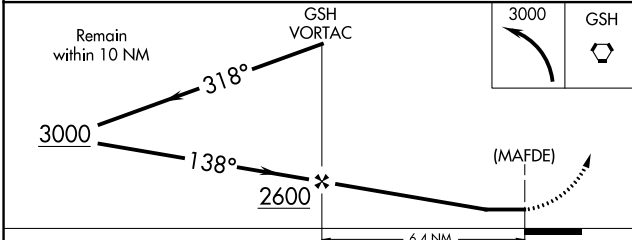
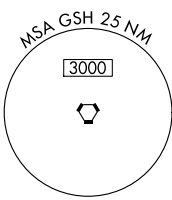
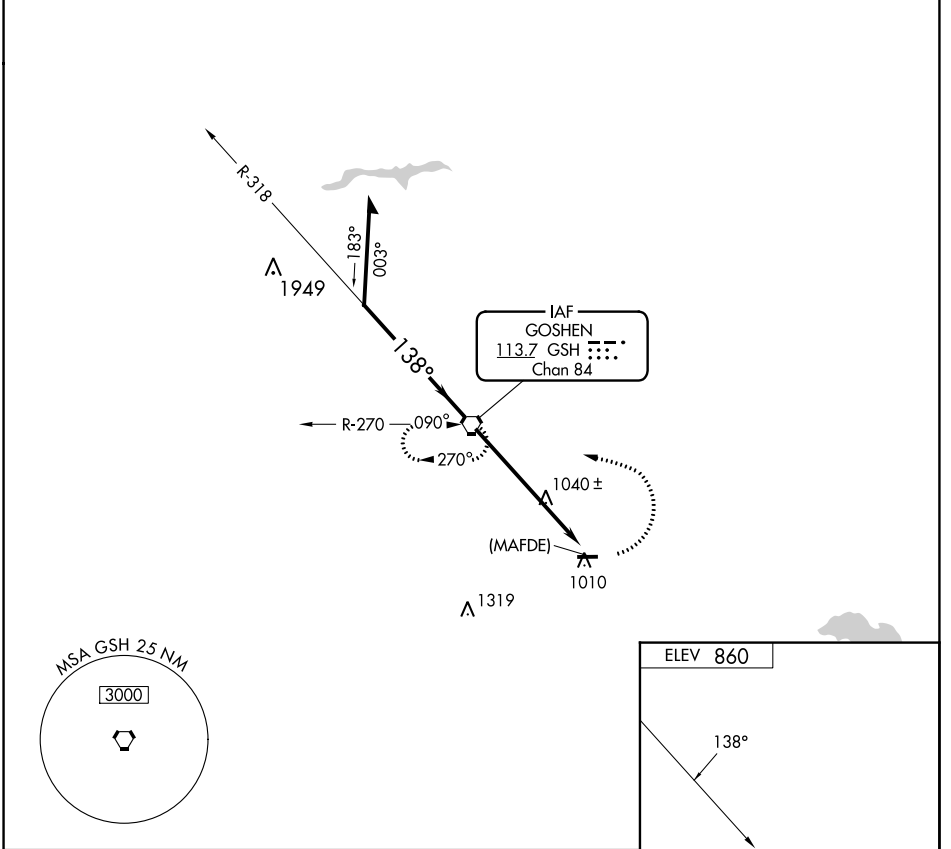
VORTAC GSH 113.7 Chan 84	APP CRS 138°	Rwy Idg TDZE Apt Elev	N/A N/A 860
----------------------------------------------	------------------------	-----------------------------	----------------------------------------



VOR or GPS-B
NAPPANEE MUNI (C03)

▼ ▲ NA	Use South Bend altimeter setting.	MISSED APPROACH: Climbing left turn to 3000 direct GSH VORTAC and hold.
-------------------------	-----------------------------------	-------------------------------------------------------------------------

SOUTH BEND APP CON * 132.05 257.8	UNICOM 123.0 (CTAF)
---------------------------------------------	-------------------------------



CATEGORY	A	B	C	D	FAF to MAP 6.4 NM					
CIRCLING	1420-1	560 (600-1)	NA		Knots	60	90	120	150	180
					Min:Sec	6:24	4:16	3:12	2:34	2:08

EC-2, 05 SEP 2024 to 03 OCT 2024

EC-2, 05 SEP 2024 to 03 OCT 2024