

Flight Procedures Cover Page	Task Action: P-NOTAM	Task Type: IAP	Estimated Chart Date: 03/19/2026	APWS Task ID: D126240C1C15454EB442521B127A2B98	APWS Project ID: 8639CDDA92F1460AA8B18CB9664EC511
Procedure: RNAV (GPS) RWY 36 AMDT 2A		Enroute: NO	Specialist: Kenney, Taylor		Agreement Number:
Airport ID: KGPC			Airport City: GREENCASTLE		State: IN
Facility ID:	Facility Type:	Flight Inspection Remark Type:			

Procedure Comments:

ACTIVE AIRPORT AND RUNWAY DATA USED.

BEING FLIGHT CHECKED WITH GPC RNAV (GPS) RWY 18.

Processed IAW Technical Support Group (AJF-17) Memo dated 07/07/2021, Subject: Guidance for Procedural Changes Requiring Flight Inspection/Validation.

CLEARs NOTAM !FDC 5/7679 GPC IAP PUTNAM COUNTY RGNL, GREENCASTLE, IN. RNAV (GPS) RWY 18, AMDT 2... RNAV (GPS) RWY 36, AMDT 2... VOR-A, AMDT 7... CIRCLING CAT D MDA 1600/HAA 758, CIRCLING CAT D VIS 2 1/2. 2508141458-2708141458EST.

POC: KYLE THOMPSON, AJV-A33, 405-954-2135.



WAAS CH 40306 W36A	APP CRS 004°	Rwy Idg 5002 TDZE 829 Apt Elev 842
--	------------------------	---

EXISTING

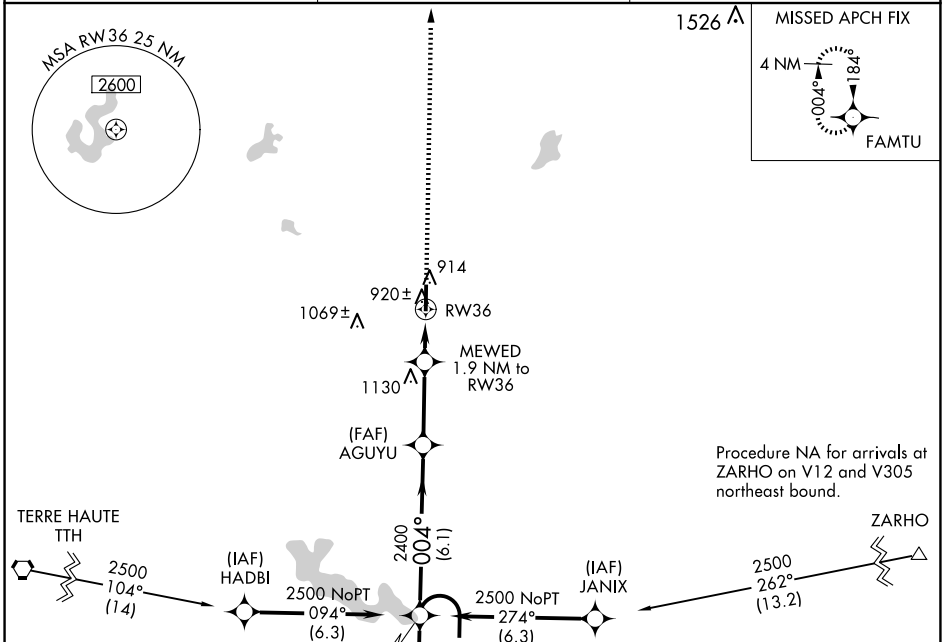
RNAV (GPS) RWY 36

PUTNAM COUNTY RGNL (GPC)

▼ For uncompensated Baro-VNAV systems, LNAV/VNAV NA below -16°C (4°F) or above 54°C (130°F). DME/DME RNP-0.3 NA.

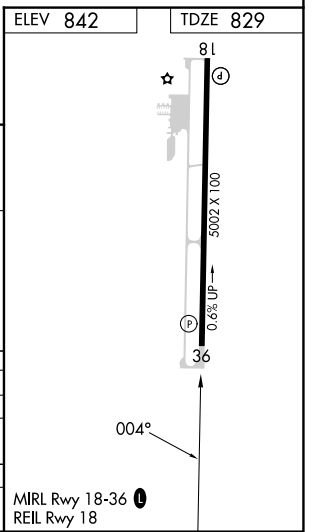
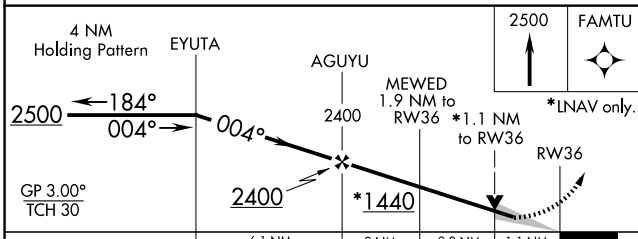
MISSED APPROACH:
Climb to 2500 direct
FAMTU and hold.

AWOS-3PT 118.125	INDIANAPOLIS APP CON 119.05 317.8	UNICOM 122.8 (CTAF)
----------------------------	---	-------------------------------



Procedure NA for arrival on TTH VORTAC airway radials 062 CW 189.

Procedure NA for arrivals at ZARHO on V12 and V305 northeast bound.



	A	B	C	D	
CATEGORY					
LPV DA		1079-7/8	250 (300-7/8)		
LNAV/VNAV DA		1116-1	287 (300-1)		
LNAV MDA		1180-1	351 (400-1)		
CIRCLING	1280-1 438 (500-1)	1400-1 558 (600-1)	1480-1 3/4 638 (700-1 3/4)	1480-2 638 (700-2)	

MIRL Rwy 18-36

REIL Rwy 18

EC-2, 30 OCT 2025 to 27 NOV 2025

EC-2, 30 OCT 2025 to 27 NOV 2025