

Flight Procedures Cover Page	Task Action: Abbreviated Amendment	Task Type: IAP	Estimated Chart Date: 06/12/2025	APWS Task ID: D2DB2E7F0A924DBDA813BC357E80EBBE	APWS Project ID: F91BC9CF27764B389A7FB77C5841B463
Procedure: AIRSHIP RNAV (GPS) RWY 263 AMDT 0A		Enroute: NO	Specialist: Weston, Daniel		Agreement Number:
Airport ID: 40H6			Airport City: AKRON SUFFIELD		State: OH
Facility ID:	Facility Type:	Flight Inspection Remark Type:			
<div>Procedure Comments: ACTIVE AIRNAV DATA USED. CLEARS NOTAM FDC 5/1002. PROCESSED IAW TECHNICAL SUPPORT GROUP (AJF-17) MEMO DATED 07/07/2021, SUBJECT: GUIDANCE FOR PROCEDURAL CHANGES REQUIRING FLIGHT INSPECTION/VALIDATION. CONTACT RAKE MCGRAW AJV-A422 405-954-8711.</div> <div>QUALITY 9 CHECKED BEGUE</div> <div>QUALITY 10 CHECKED</div>					

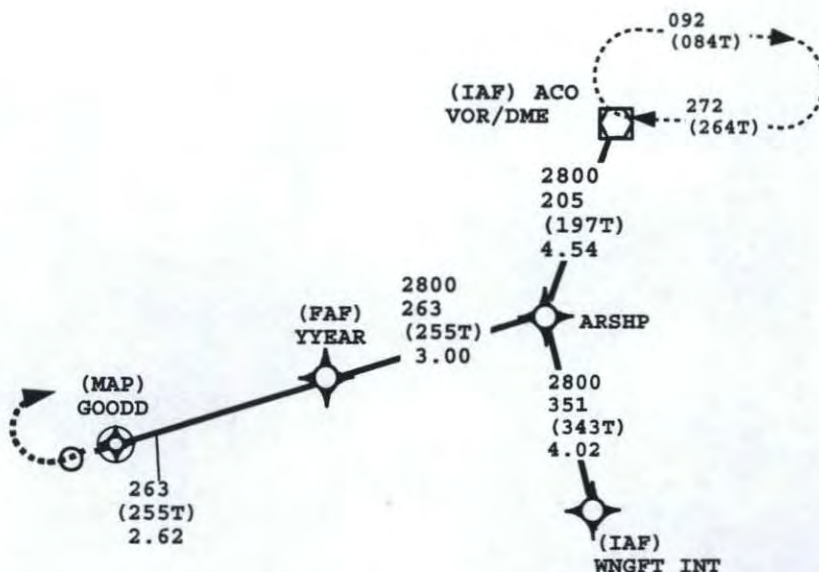
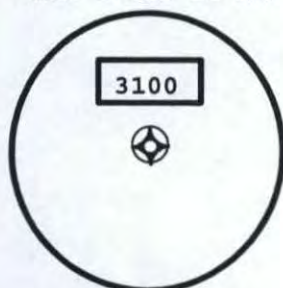
ORIGINAL

AIRSHIP 1.0 AV (GPS) 263 WINGFOOT LAKE AIRSHIP OPERATIONS (K4OH6)

PROTOTYPE
NOT FOR NAVIGATION

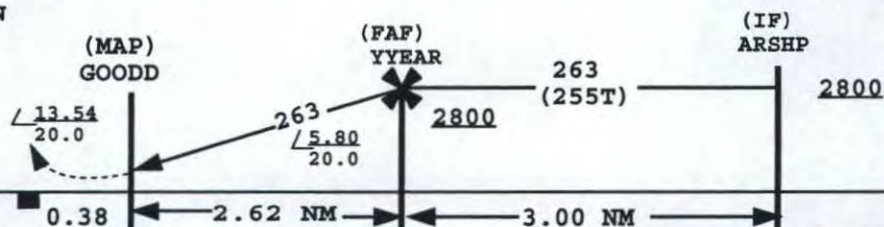
OLD

MSA GOODD 25 NM



PROCEDURE NA FOR ARRIVAL AT ACO VOR/DME
AIRWAY RADIAL 237.
PROCEED VISUALLY FROM GOODD OR CONDUCT
THE SPECIFIED MISSED APPROACH

MISSED APPROACH
CLIMBING RIGHT TURN
TO 3000 DIRECT ACO
VOR/DME AND HOLD



CATEGORY	AIRSHIP	ELEV: 1164
A-263 MDA	1740-1 576	ACO -4106.474N-08112.092W WNGFT-4058.270N-08112.252W ARSHP-4102.120N-08113.815W YYEAR-4101.346N-08117.645W GOODD-4100.668N-08120.988W K4OH6-4100.570N-08121.473W
DME/DME RNP-0.3NA USE AKRON-CANTON REGIONAL ALTIMETER SETTING; IF NOT RECEIVED, USE AKRON FULTON INTL ALTIMETER SETTING AND INCREASE MDA 20 FEET.		
NOT FOR COCKPIT USE, SPECIFICATION ONLY SPECIAL AIRCREW TRAINING AND CERTIFICATION REQUIRED		

ORIGINAL

AKRON SUFFIELD, OH