Flight Procedures Cover Page	Task Action: FLIGHT CHECK	Task Type: IAP	Estimated Chart Date: 01/25/2024	APWS Task ID: D5088C4977ED4EDAB1631E74ABC12C50	APWS Project ID: 0C6403EC91D64F3E9BB5E4F3EB81023A
Procedure: RNAV (GPS) RWY 8 AMDT 2		**Enroute:** NO	**Specialist:** Gorman, Barbara		**Agreement Number:**
Airport ID: C73			**Airport City:** DIXON		**State:** IL
Facility ID:	**Facility Type:**	**Flight Inspection Remark Type:** New FC Slot			

Procedure Comments:
PENDING DATA USED FOR AIRPORT AND RUNWAYS.
VORMON PROJECT: PLL VOR/DME DECOMMISSIONING
CONTACT: CASIMIR TABAKA 405.954.7931

QUALITY 41 CHECKED

QUALITY 34 CHECKED

FIPC BASIC FORM

PROCEDURE:	AIRPORT NAME:	AIRPORT ID:	SPECIAL CONTROL NO:
RNAV (GPS) RWY 8 AMDT 2	DIXON MUNI-CHARLES R	KC73	BG-10-212-23

FAC ID: KC7308.02	CITY: DIXON	ST: IL	ORIG CHART DATE: 01/25/2024

DFL TYPE:	THIRD PARTY:	EST. TIME ON SITE:	REIMB. NUMBER:	PTS TASK ID:
PROC/W	☐ YES	0.4	AC0721	D5088C4977ED4EDAB1631E74ABC12C50

PREFLIGHT NOTES

REVIEWER:	DATE:
COMMENTS:	CHECK ONE: ☐ FLT CK REQ ☐ NFCR ☐ REJECT

	YES	NO
CPV COMPLETE?	X	

PROCEDURE RESULTS

INSPECTION DATE:	CREW #:	N #:	INSTRUMENT PROCEDURE STATUS:	ARINC CODING:
11/07/2023	VN285	N69	☒ SAT ☐ SAT W/CHANGES ☐ UNSAT	☒ SAT ☐ SAT/GOLD ☐ UNSAT

FLIGHT INSPECTOR SIGNATURE:	PRINTED NAME:	NOTAM INITIATED?
michael a greenwood @ 11/07/2023 18:59	GREENWOOD, MICHAEL AARON	☐ YES ☒ NO

FLIGHT INSPECTOR REMARKS:
SAT as Proposed.

IN-FLIGHT OBSTACLE REPORT

OBSTRUCTION ID #:	COORDINATES OR LOCATION:	GNSS ALTITUDE (MSL):	BAROMETRIC ALTITUDE (MSL):	HEIGHT ABOVE GROUND LEVEL:

WAAS CH 42821 W08A	APP CRS 082°	Rwy ldg 3897 TDZE 782 Apt Elev 785

RNAV (GPS) RWY 8

DIXON MUNI-CHARLES R WALGREEN FLD (C73)

RNP APCH - GPS.

Rwy 8 helicopter visibility reduction below ¾ SM NA. When local altimeter setting not received, use Rochelle altimeter setting and increase all MDAs 40 feet. VDP NA when using Rochelle altimeter setting.

MISSED APPROACH: Climb to 2700 direct ANCUT and hold.

AWOS-AV	RPJ AWOS-3	ROCKFORD APP CON	UNICOM
118.575	125.2	126.0 327.0	123.05 (CTAF) L

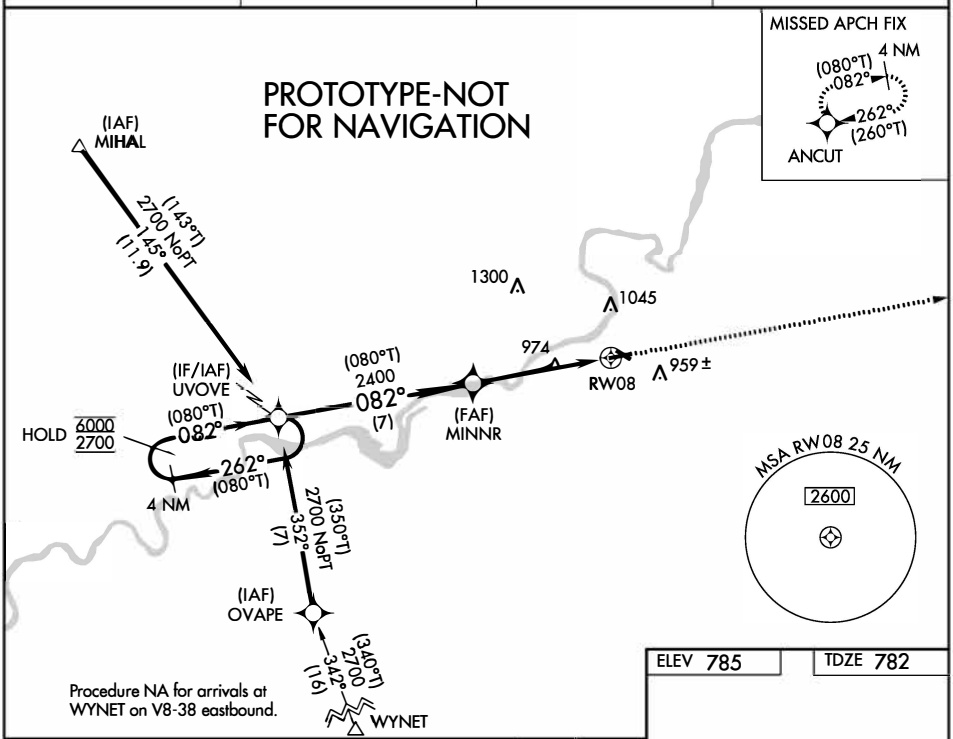

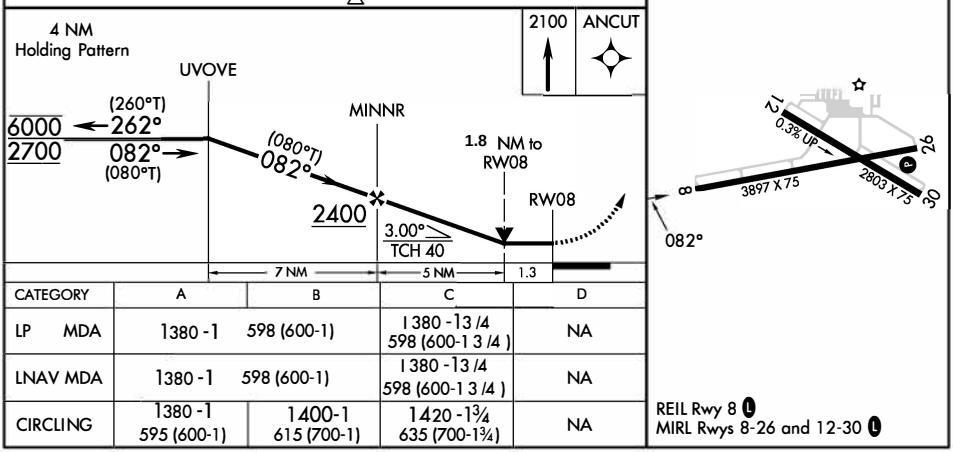

CATEGORY	A	B	C	D
LP MDA	1380 -1	598 (600-1)	1380 -1 3/4 598 (600-1 3/4)	NA
LNAV MDA	1380 -1	598 (600-1)	1380 -1 3/4 598 (600-1 3/4)	NA
CIRCLING	1380 -1 595 (600-1)	1400-1 615 (700-1)	1420 -1¾ 635 (700-1¾)	NA

CURRENT

WAAS CH 42821 W08A	APP CRS 082°	Rwy ldg 3897 TDZE 782 Apt Elev 785

RNAV (GPS) RWY 8

DIXON MUNI-CHARLES R WALGREEN FLD (C73)

RNP APCH.

NA Rwy 8 helicopter visibility reduction below ¾ SM NA. When local altimeter setting not received, use Rochelle altimeter setting.

MISSED APPROACH: Climb to 2100 then climbing left turn to 2700 direct PLL VOR/DME and hold.

AWOS-AV	RPJ AWOS-3	ROCKFORD APP CON	UNICOM
118.575	125.2	126.0 327.0	123.05 (CTAF) L

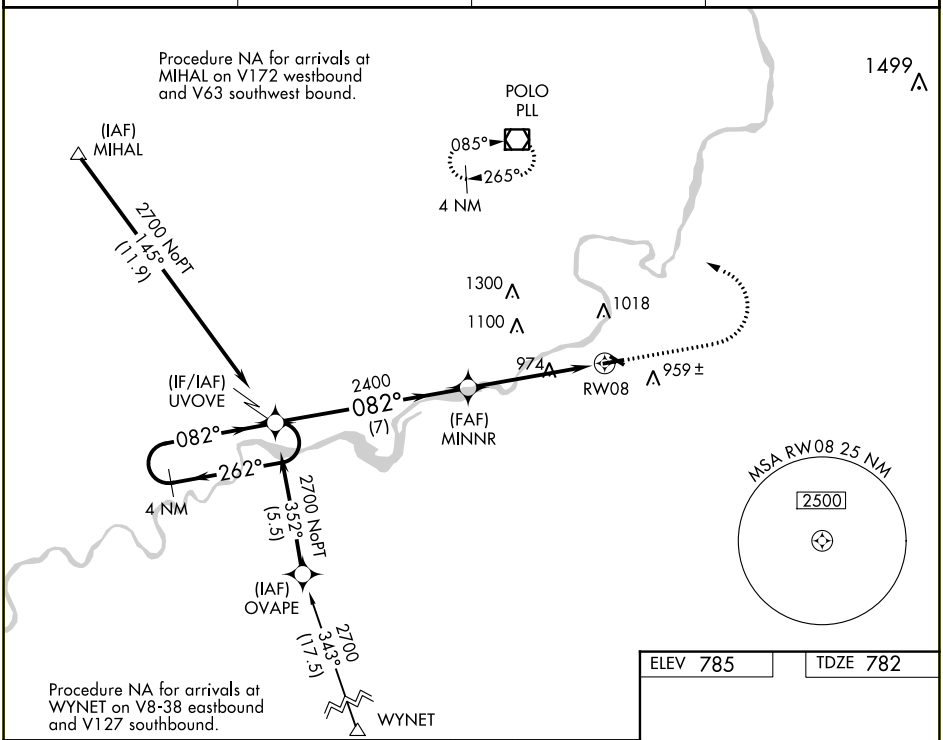

ELEV 785	TDZE 782

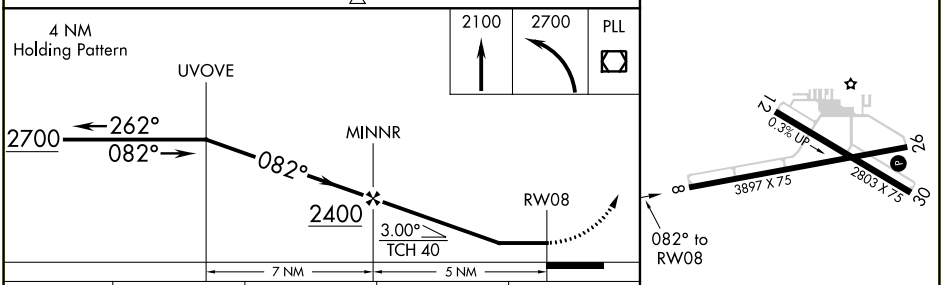

CATEGORY	A	B	C	D
LP MDA	1440-1 658 (700-1)		1440-1⅞ 658 (700-1⅞)	NA
LNAV MDA	1440-1 658 (700-1)		1440-1⅞ 658 (700-1⅞)	NA
CIRCLING	1500-1 715 (800-1)	1520-1 735 (800-1)	1520-2 735 (800-2)	NA

REIL Rwy 8 L
MIRL Rwys 8-26 and 12-30 L

EC-3, 18 MAY 2023 to 15 JUN 2023

EC-3, 18 MAY 2023 to 15 JUN 2023

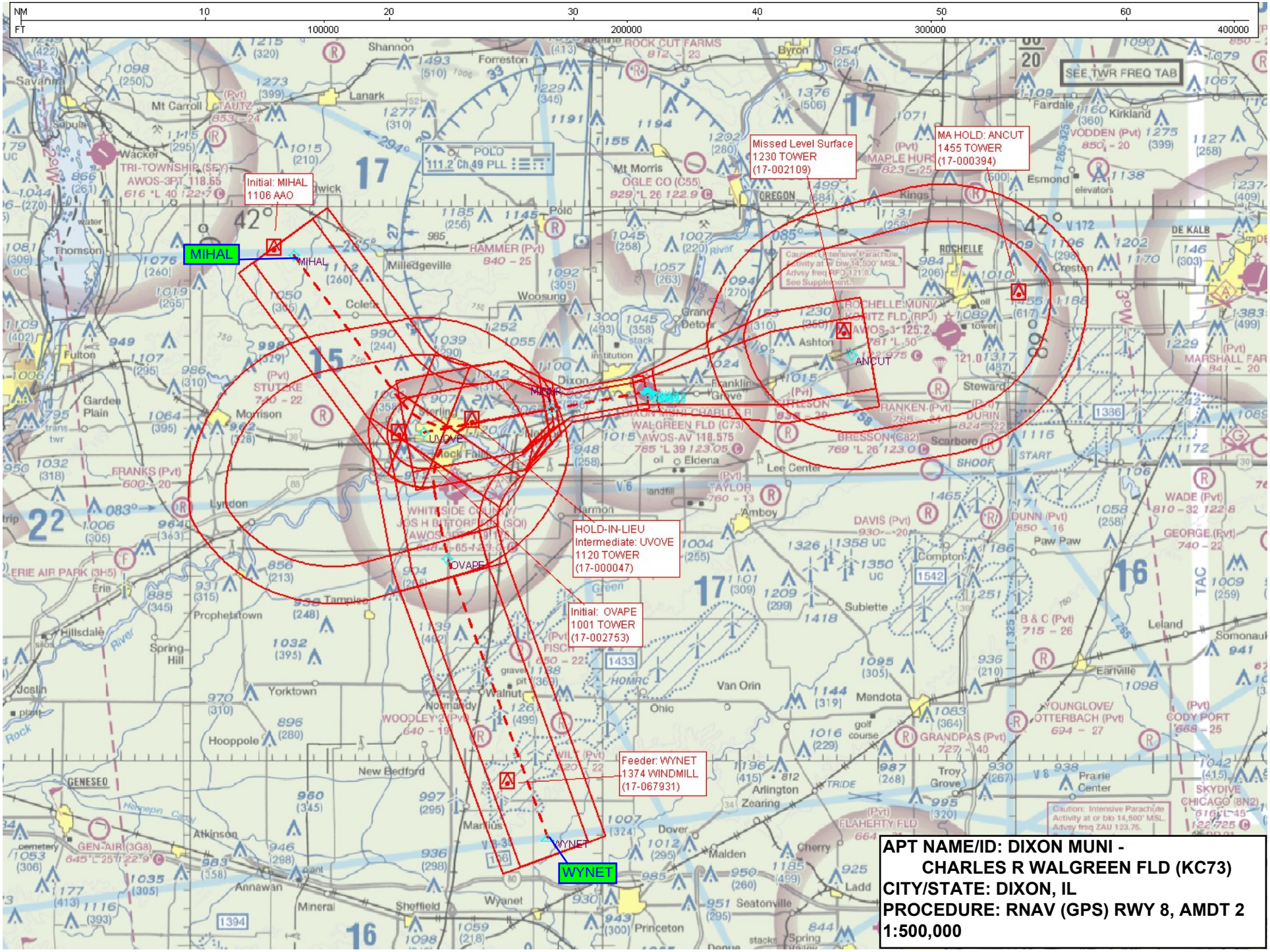
NM
FT
10
20
30
40
50
60
100000
200000
300000
400000
Initial: MIHAL
1106 AAO
MIHAL
Missed Level Surface
1230 TOWER
(17-002109)
MA HOLD: ANCUT
1455 TOWER
(17-000394)
ANCUT
HOLD-IN-LIEU
Intermediate: UVOVE
1120 TOWER
(17-000047)
UVOVE
OVAPE
Initial: OVAPE
1001 TOWER
(17-002753)
Feeder: WYNET
1374 WINDMILL
(17-067931)
WYNET
SEE TWR FREQ TAB
POLO
111.2 Ch 49 PLL
Caution: Intensive Parachute Activity at or blw 14,500' MSL. Advsy freq RFD 121.0. See Supplement.
Caution: Intensive Parachute Activity at or blo 14,500' MSL. Advsy freq ZAU 123.75.
APT NAME/ID: DIXON MUNI -
CHARLES R WALGREEN FLD (KC73)
CITY/STATE: DIXON, IL
PROCEDURE: RNAV (GPS) RWY 8, AMDT 2
1:500,000

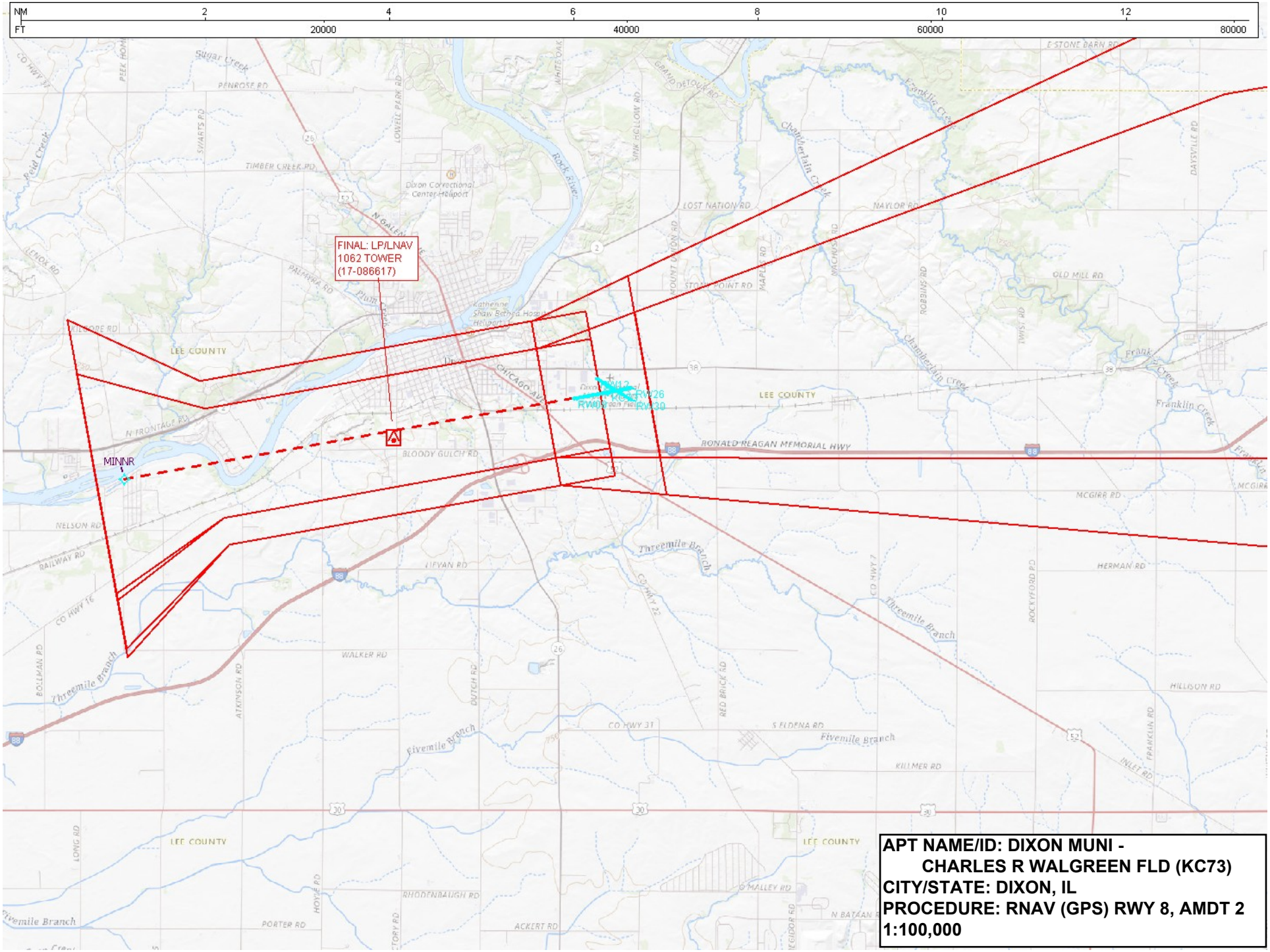
NM
2
4
6
8
10
12
FT
20000
40000
60000
80000
FINAL: LP/LNAV
1062 TOWER
(17-086617)
MINNR
RW08
RW26
RW30
LEE COUNTY
RONALD REAGAN MEMORIAL HWY
Dixon Correctional Center Heliport
Katherine Shaw Bethea Hospital Heliport
Rock River
Sugar Creek
Reid Creek
Plum Creek
Franklin Creek
Chamberlain Creek
Threemile Branch
Fivemile Branch
PENROSE RD
TIMBER CREEK RD
LOST NATION RD
NAYLOR RD
OLD MILL RD
STONE POINT RD
BLOODY GULCH RD
N FRONTAGE RD
NELSON RD
RAILWAY RD
CO HWY 16
LIFYAN RD
WALKER RD
CO HWY 31
S ELDENA RD
KILLMER RD
MCGIRR RD
HERMAN RD
HILLISON RD
INLET RD
RHODENBAUGH RD
PORTER RD
ACKERT RD
O'MALLEY RD
N BATAAN RD
CHICAGO AVE
ATKINSON RD
DUTCH RD
RED BRICK RD
ROCKYFORD RD
FRANKLIN RD
DAYSVILLE RD
LOWELL PARK RD
WHITE OAK
SINK HOLLOW RD
GRAND DETOUR RD
MOUNT VISION RD
MAPLE RD
MCCHYS RD
ROBBINS RD
TWIST RD
E STONE BARN RD
PEEK HOME
SVIARTS RD
LENOX RD
PALMYRA RD
BOLLMAN RD
LONG RD
HOYE RD
CO HWY 7
CO HWY 22
CO HWY 39
MCGIRR
APT NAME/ID: DIXON MUNI -
CHARLES R WALGREEN FLD (KC73)
CITY/STATE: DIXON, IL
PROCEDURE: RNAV (GPS) RWY 8, AMDT 2
1:100,000

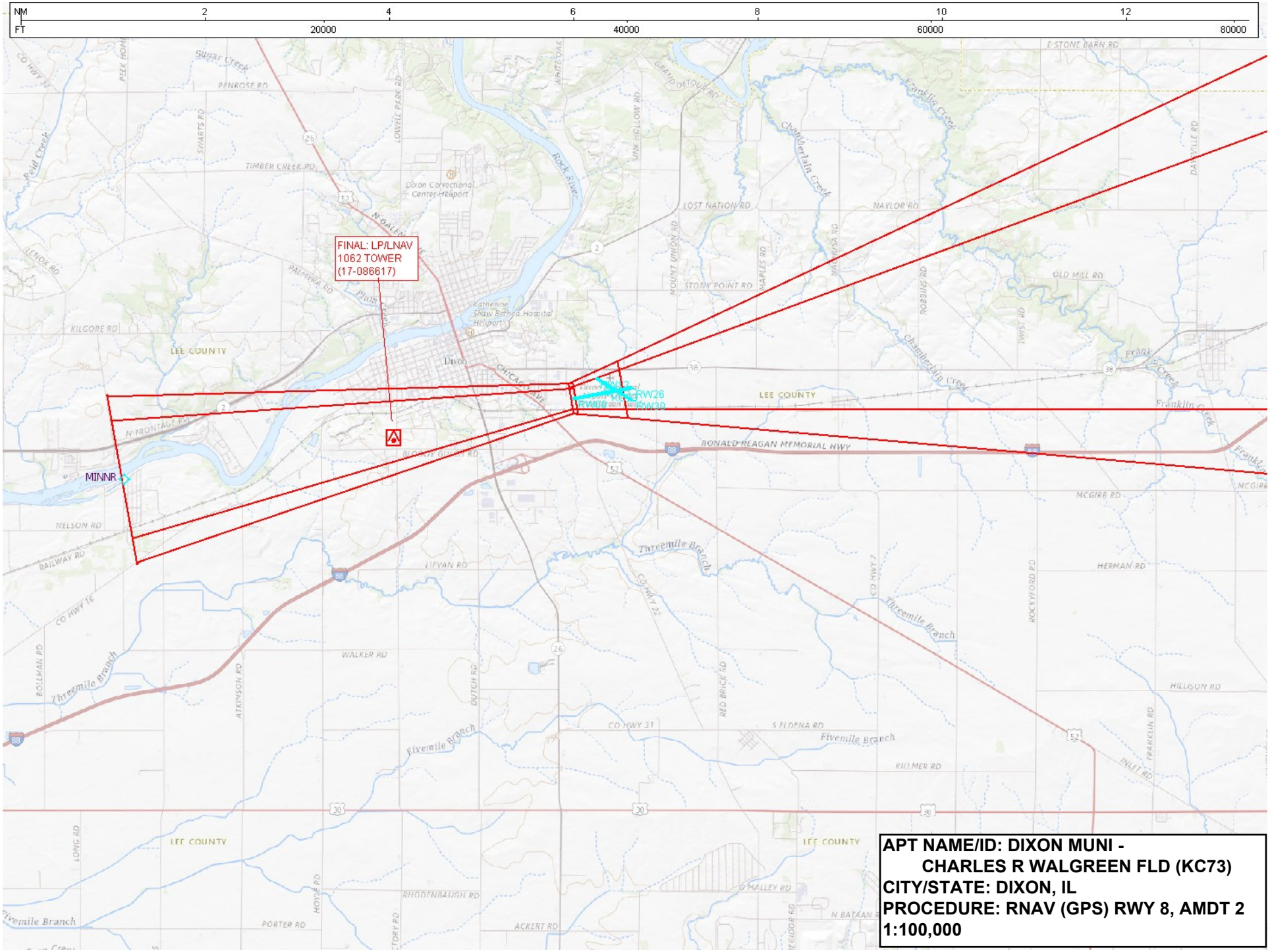

APT NAME/ID: DIXON MUNI - CHARLES R WALGREEN FLD (KC73)
CITY/STATE: DIXON, IL
PROCEDURE: RNAV (GPS) RWY 8, AMDT 2
1:100,000

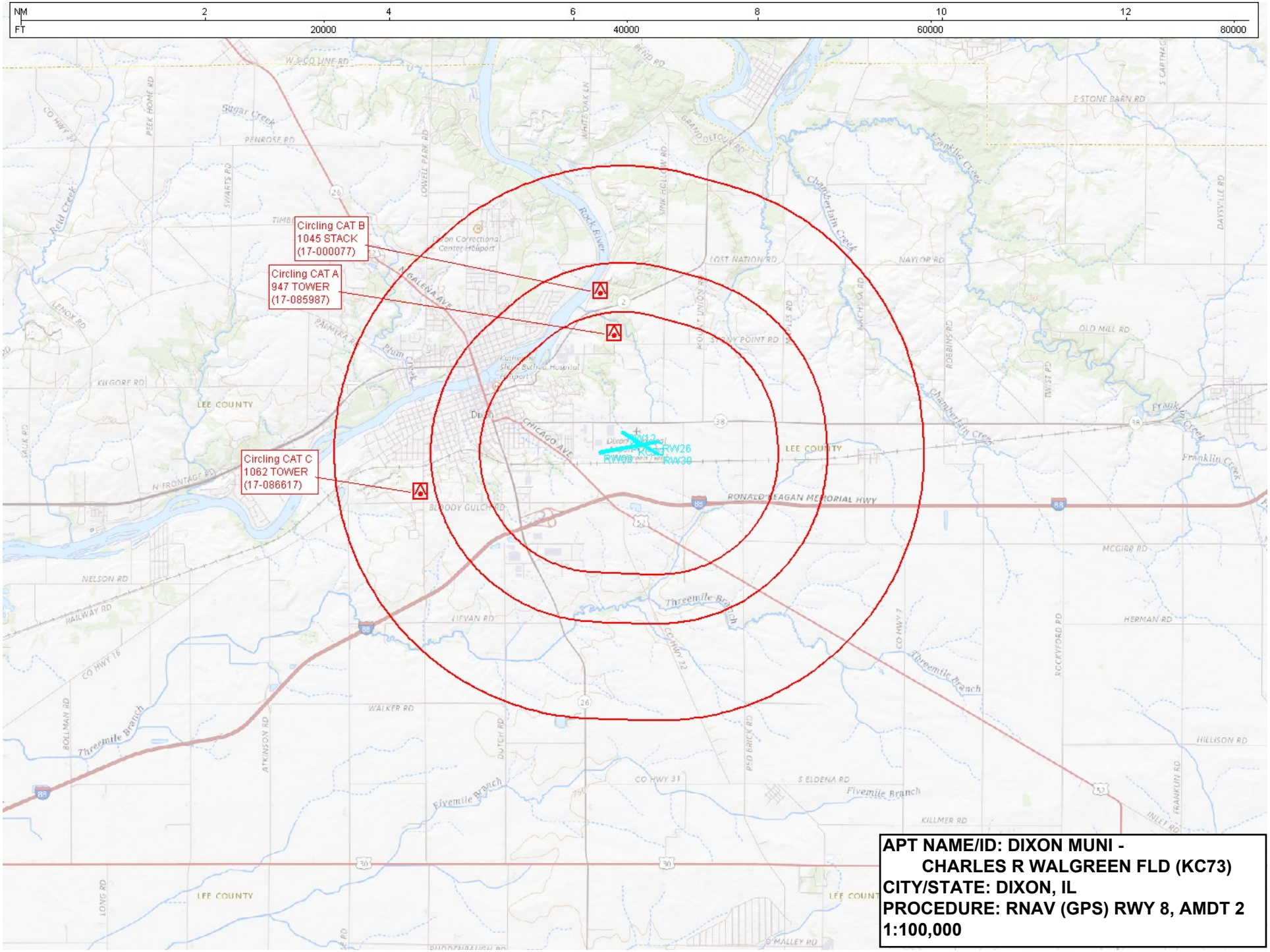

APT NAME/ID: DIXON MUNI -
CHARLES R WALGREEN FLD (KC73)
CITY/STATE: DIXON, IL
PROCEDURE: RNAV (GPS) RWY 8, AMDT 2
1:100,000