

Flight Procedures Cover Page	Task Action: P-NOTAM	Task Type: IAP	Estimated Chart Date: 09/03/2026	APWS Task ID: D8F2F55A8CE24E7BA42DD9E161E198DF	APWS Project ID: 4C7FA06132754003BACADF9EDF496BC1
Procedure: RNAV (GPS) RWY 5 ORIG-B		Enroute: NO	Specialist: Johnson, Timothy		Agreement Number:
Airport ID: PAWB			Airport City: BEAVER		State: AK
Facility ID:	Facility Type:	Flight Inspection Remark Type:			

Procedure Comments:

Visibility Initiative (Garmin) - Update IAP visibility minimums IAW Order 8260.3, Chapter 3, Section 3-3. Visibility Minimums.

PROCESSED IAW TECHNICAL SUPPORT GROUP (AJF-17) MEMO DATED 07/07/2021, SUBJECT: GUIDANCE FOR PROCEDURAL CHANGES REQUIRING FLIGHT INSPECTION/VALIDATION.

CONTACT: CASEY HILL (405) 954-0624.



BEAVER, ALASKA

AL-10233 (FAA)

26022

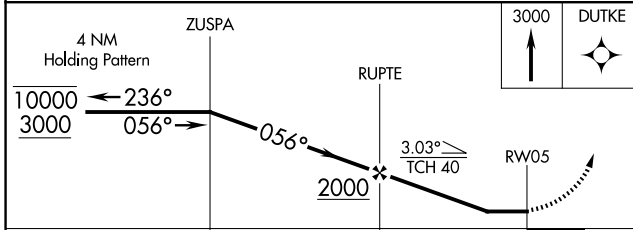
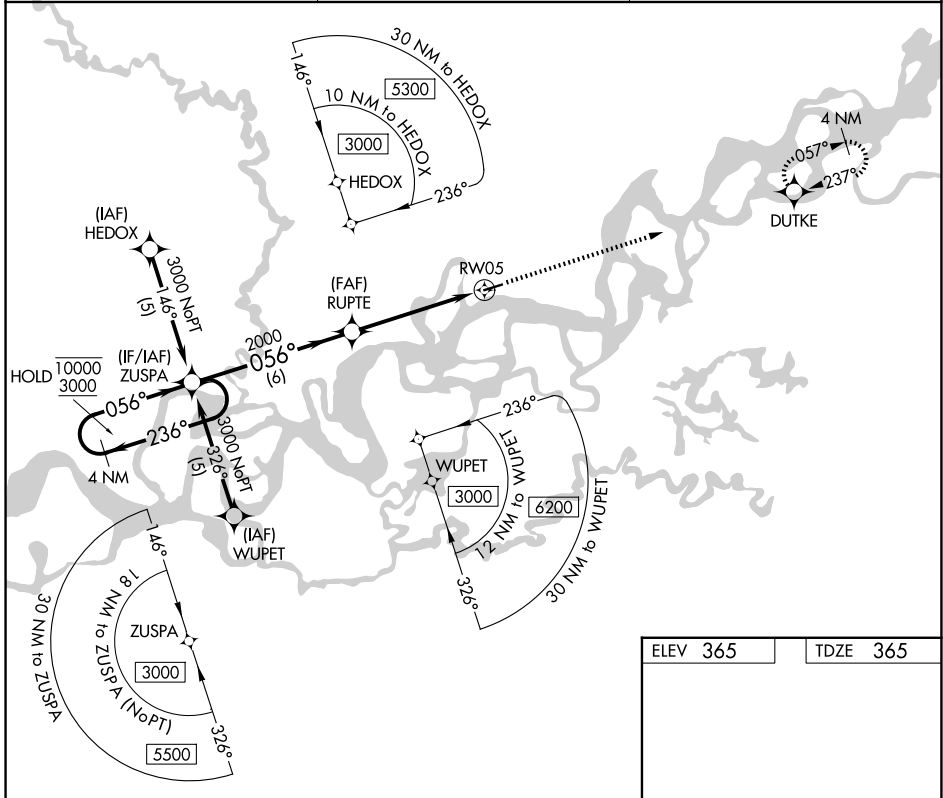
APP CRS	Rwy Ldg	3934
056°	TDZE	365
	Apt Elev	365

RNAV (GPS) RWY 5

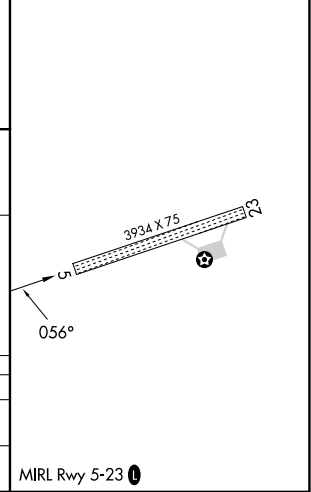
BEAVER (WBQ)(PAWB)

RNP APCH-GPS.	MISSED APPROACH: Climb to 3000 direct DUTKE and hold.
<p>▼ Rwy 5 helicopter visibility reduction below 3/4 SM NA.</p> <p>▲ NA Use Fort Yukon altimeter setting.</p>	

FYU/PFYU AWOS-3P 125.8	FAIRBANKS RADIO 122.05 122.15	CTAF 122.9 0
----------------------------------	---	------------------------



ELEV 365	TDZE 365
----------	----------



CATEGORY	A	B	C	D
LNVA MDA	940-1	575 (600-1)	940-1 3/8 575 (600-1 3/8)	NA
CIRCLING	940-1	575 (600-1)	940-1 1/2 575 (600-1 1/2)	NA

BEAVER, ALASKA
Orig-A 02DEC21

66°22'N-147°24'W

BEAVER (WBQ)(PAWB) RNAV (GPS) RWY 5

AK, 19 MAR 2026 to 14 MAY 2026

AK, 19 MAR 2026 to 14 MAY 2026