

Flight Procedures Cover Page	Task Action: P-NOTAM	Task Type: IAP	Estimated Chart Date: 05/14/2026	APWS Task ID: DDEC9EC38E9D45A09123DC891A6809C4	APWS Project ID: 98D8A809A7FB424683AB30FD9227A792
Procedure: RNAV (GPS) RWY 4 ORIG-C		Enroute: NO	Specialist: Johnson, Timothy		Agreement Number:
Airport ID: OM4			Airport City: CAMDEN		State: TN
Facility ID:	Facility Type:	Flight Inspection Remark Type:			

Procedure Comments:

Visibility Initiative (Garmin) - Update IAP visibility minimums IAW Order 8260.3, Chapter 3, Section 3-3. Visibility Minimums.

PROCESSED IAW TECHNICAL SUPPORT GROUP (AJF-17) MEMO DATED 07/07/2021, SUBJECT: GUIDANCE FOR PROCEDURAL CHANGES REQUIRING FLIGHT INSPECTION/VALIDATION.

CONTACT: CASEY HILL (405) 954-0624.



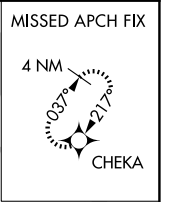
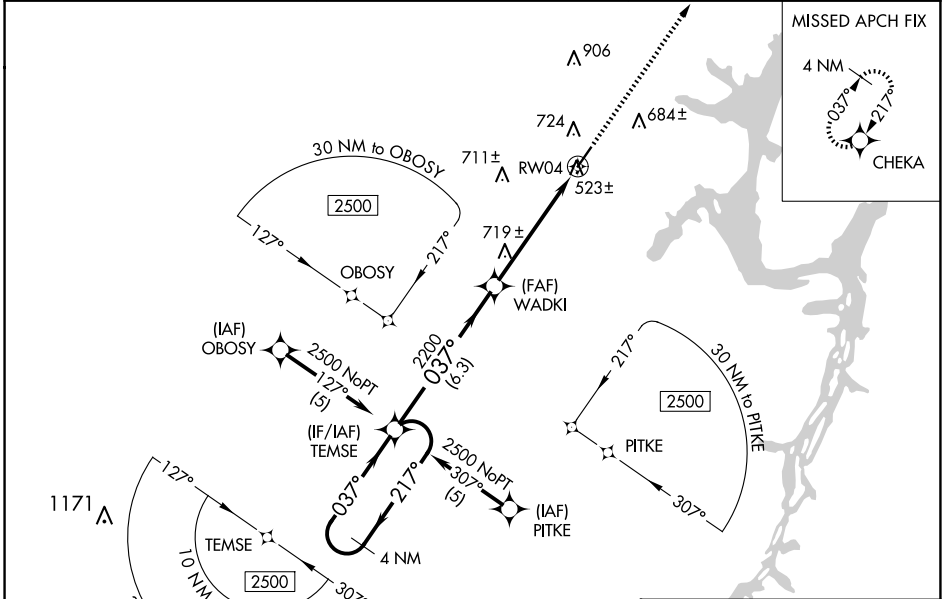
OLD

WAAS CH 77814 W04A	APP CRS 037°	Rwy Idg TDZE 468 Apt Elev 468	5001
--	------------------------	---	-------------

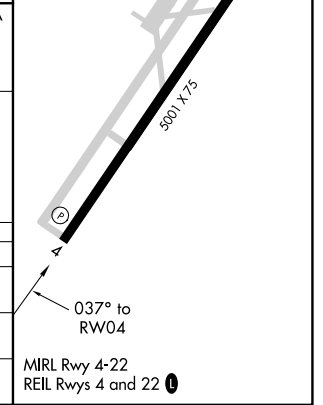

RNAV (GPS) RWY 4
BENTON COUNTY (ØM4)

RNP APCH.	<p>Baro-VNAV NA. Use Beech River Rgnl altimeter setting; when not received use Jackson altimeter setting and increase all DA 58 feet and all MDA 60 feet and increase LPV all Cats visibility ¼ mile, LNAV/VNAV all Cats visibility ¼ mile, and LNAV Cat C visibility ¼ mile.</p>	MISSED APPROACH: Climb to 2500 direct CHEKA and hold.
-----------	---	---

PVE AWOS-3 118.125	MEMPHIS CENTER 125.85 379.25	UNICOM 122.8 (CTAF) Ø
------------------------------	--	---------------------------------



ELEV 468	TDZE 468
----------	----------



CATEGORY	A	B	C	D
LPV DA	771-1 303 (400-1)			NA
LNAV/VNAV DA	944-1¾ 476 (500-1¾)			NA
LNAV MDA	1040-1 572 (600-1)		1040-1½ 572 (600-1½)	

SE-1, 22 JAN 2026 to 19 FEB 2026

SE-1, 22 JAN 2026 to 19 FEB 2026