

Flight Procedures Cover Page	Task Action: Cancellation	Task Type: IAP	Estimated Chart Date: 05/14/2026	APWS Task ID: DE59C6D7CDB54860B2C80A3AC5055D2C	APWS Project ID: E136A01E0DA94AEC96DC6EAAF91C5BE3
Procedure: VOR RWY 27 AMDT 3		Enroute: NO	Specialist: Clark, Jacob		Agreement Number:
Airport ID: 1G5			Airport City: MEDINA		State: OH
Facility ID:	Facility Type:	Flight Inspection Remark Type:			

Procedure Comments:
CANCELLING PROCEDURE FOR IFP RETIREMENT IOAA REQUEST.

CONTACT: CASIMIR TABAKA: 405-954-7931.



MEDINA, OHIO

AL-5763 (FAA)

23222

VOR/DME ACO 114.4 Chan 91	APP CRS 278°	Rwy Idg TDZE 1183 Apt Elev 1190
---	------------------------	---

VOR RWY 27

MEDINA MUNI (1G5)

⚠ Rwy 27 helicopter visibility reduction below 3/4 SM NA.
⚠ NA Circling Rwy 1, 9, 19 NA at night. Use Cleveland-Hopkins Intl altimeter setting.

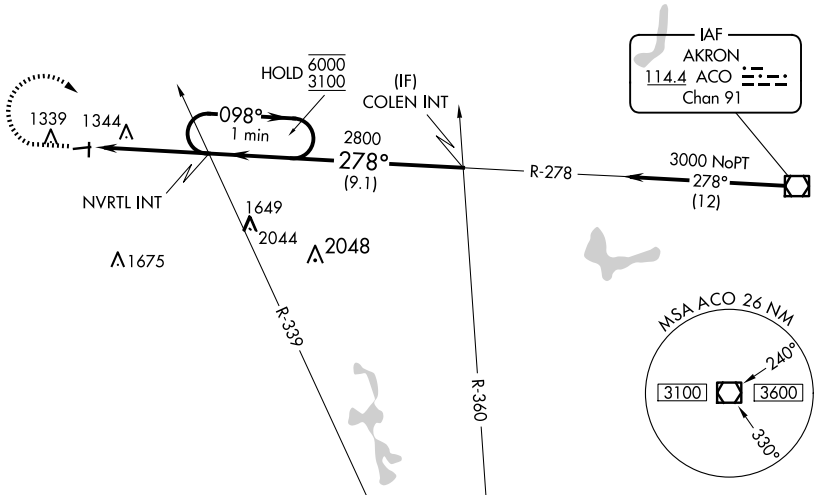
MISSED APPROACH: Climb to 2000 then climbing right turn to 3100 on ACO VOR/DME R-278 to NVRTL INT and hold, continue climb-in-hold to 3100.

CLE ASOS
127.85

CLEVELAND APP CON
125.35 346.325

UNICOM
123.0 (CTAF) 0

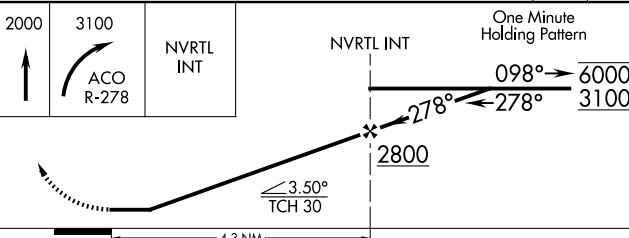
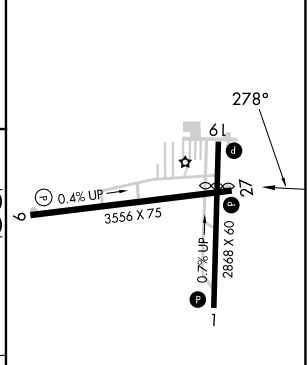
CANCEL



EC-2, 04 SEP 2025 to 02 OCT 2025

EC-2, 04 SEP 2025 to 02 OCT 2025

ELEV 1190	TDZE 1183
-----------	-----------



CATEGORY	A	B	C	D
S-27	1780-1	597 (600-1)	1780-1 3/4 597 (600-1 3/4)	NA
C CIRCLING	1780-1	590 (600-1)	1780-1 3/4 590 (600-1 3/4)	NA

REIL Rwy 27 **0**
MIRL Rwy 9-27, 1-19 **0**

FAF to MAP 4.3 NM

Knots	60	90	120	150	180
Min:Sec	4:18	2:52	2:09	1:43	1:26

MEDINA, OHIO
Amdt 3 27JAN22

41°08'N-81°46'W

MEDINA MUNI (1G5) VOR RWY 27