| VOR/DME AEL | APP CRS | Rwy ldg | 5000 |
|---|---|---|---|
| 109.8 | 173° | TDZE | 1260 |
| Chan 35 | | Apt Elev | 1261 |

OLD

# VOR RWY 17
## ALBERT LEA MUNI (AEL)

DME required.

Circling Rwy 5, 23 NA at night. Rwy 17 helicopter visibility reduction below ¾ SM NA. When local altimeter setting not received, use Austin altimeter setting and increase all MDA 60 feet; increase S-17 Cat C/D visibility ½ SM.

ODALS

MISSED APPROACH: Climb to 2500 then climbing right turn to 2900 direct AEL VOR/DME and hold.

| AWOS-3 | ROCHESTER APP CON ★ | UNICOM |
|---|---|---|
| 109.8 | 119.8 251.125 | 123.0 (CTAF) L |

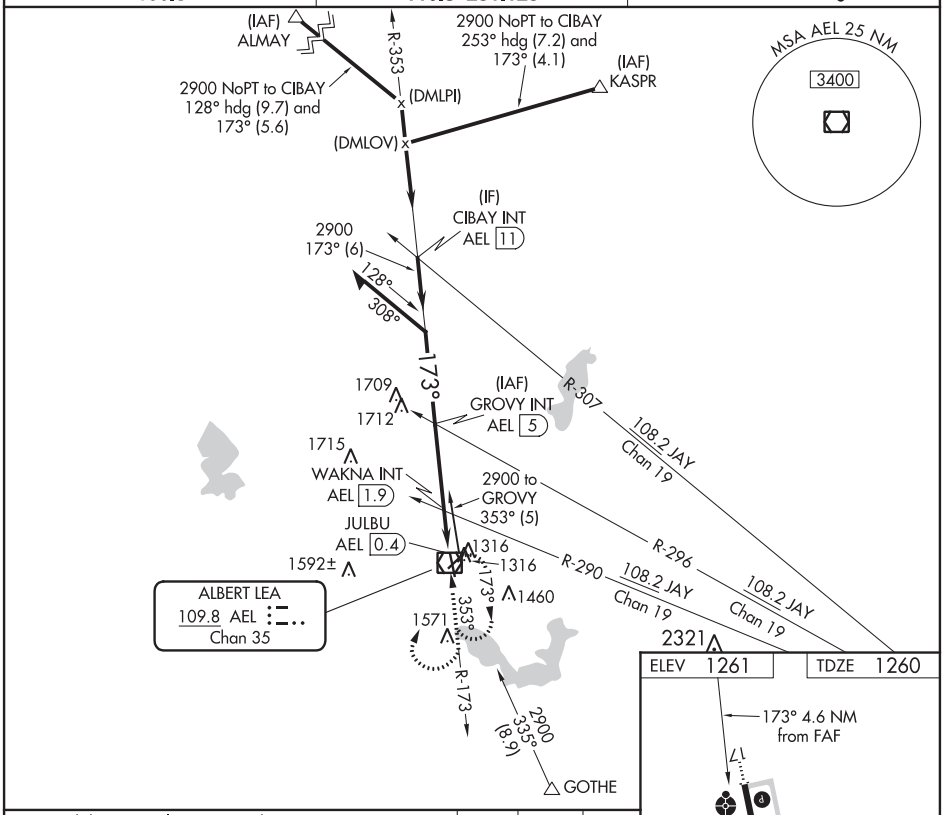


| ELEV 1261 | TDZE 1260 |
|---|---|

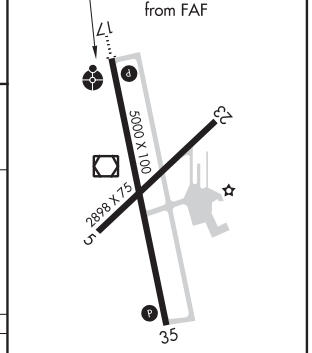


VGSI and descent angles not coincident
(VGSI Angle 3.00/TCH 30).

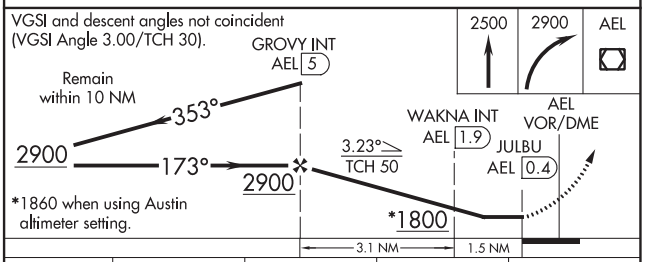


*1860 when using Austin altimeter setting.

| CATEGORY | A | B | C | D |
|---|---|---|---|---|
| S-17 | 2020-1 760 (800-1) | | 2020-2 760 (800-2) | |
| CIRCLING | 2020-1 759 (800-1) | 2020-1¼ 759 (800-1¼) | 2020-2¼ 759 (800-2¼) | 2020-2½ 759 (800-2½) |

MIRL Rwy 17-35 L
REIL Rwys 17 and 35 L




NC-1, 13 AUG 2020 to 10 SEP 2020

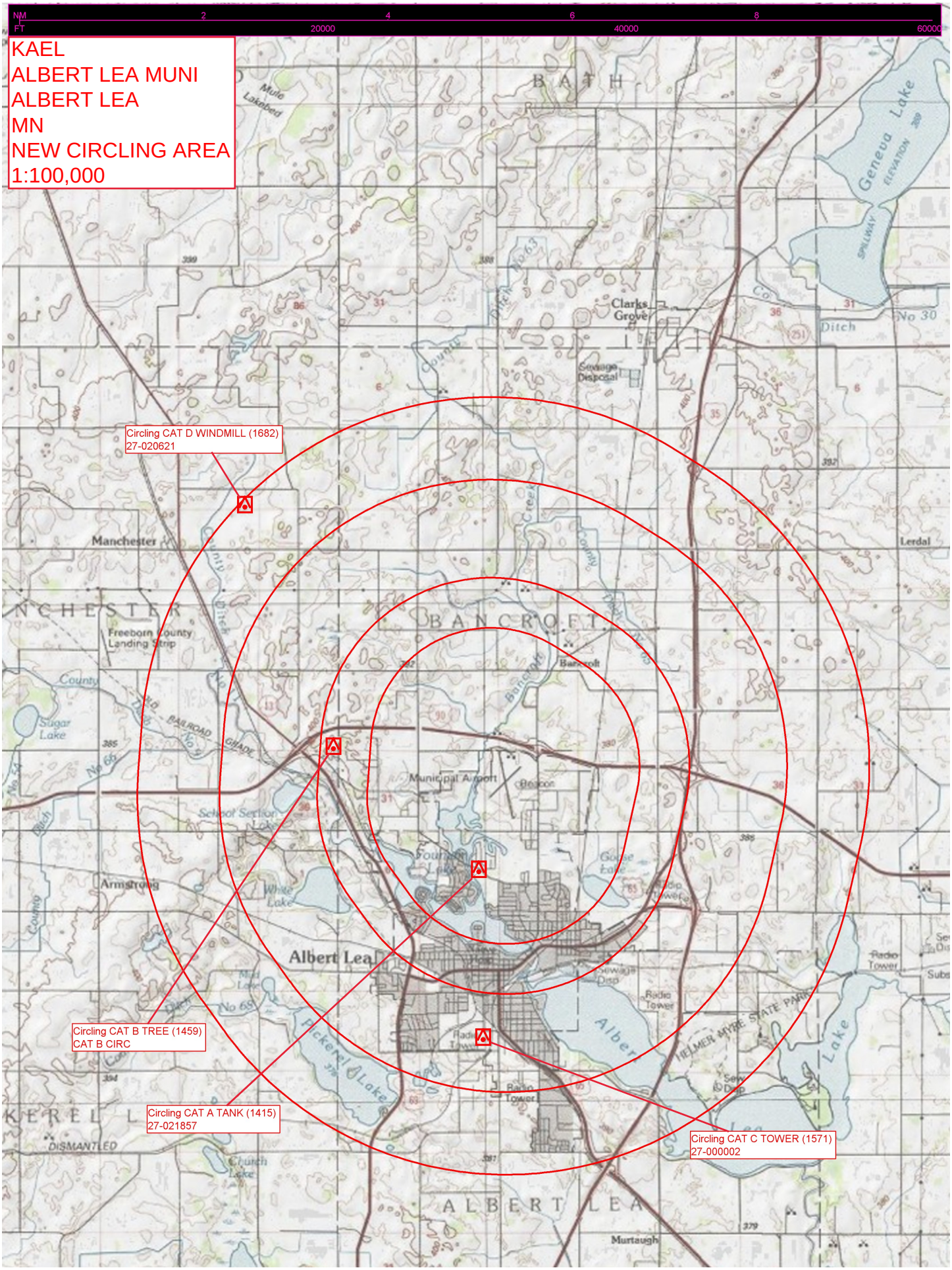

NM 2 4 6 8
FT 20000 40000 60000
KAEL
ALBERT LEA MUNI
ALBERT LEA
MN
NEW CIRCLING AREA
1:100,000
Circling CAT D WINDMILL (1682)
27-020621
Circling CAT B TREE (1459)
CAT B CIRC
Circling CAT A TANK (1415)
27-021857
Circling CAT C TOWER (1571)
27-000002
Manchester
Freeborn County Landing Strip
Clarks Grove
Sewage Disposal
Geneva Lake
Lerdal
Municipal Airport
Armstrong
Albert Lea
Pickerel Lake
Radio Tower
Murtaugh