

Flight Procedures Cover Page	Task Action: Cancellation	Task Type: IAP	Estimated Chart Date: 05/14/2026	APWS Task ID: E3FFFA191D294D2FB5950516FBB45B99	APWS Project ID: 3CBD9B0578DC4D5FBC65B4CEAA7280D6
Procedure: VOR-A AMDT 2B		Enroute: NO	Specialist: Johnson, Timothy		Agreement Number:
Airport ID: KEVM			Airport City: EVELETH		State: MN
Facility ID: HIB	Facility Type: VOR_DME	Flight Inspection Remark Type:			

Procedure Comments:
CANCELLATION OF THE VOR-A PROCEDURE.

CANCELS T-NOTAM 4/2990.

CONTACT: CASEY HILL (405) 954-0624.



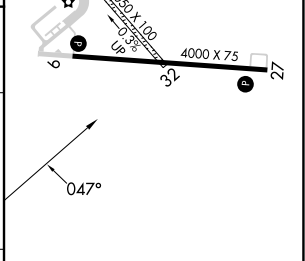
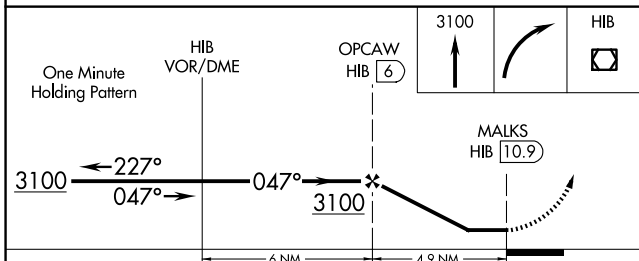
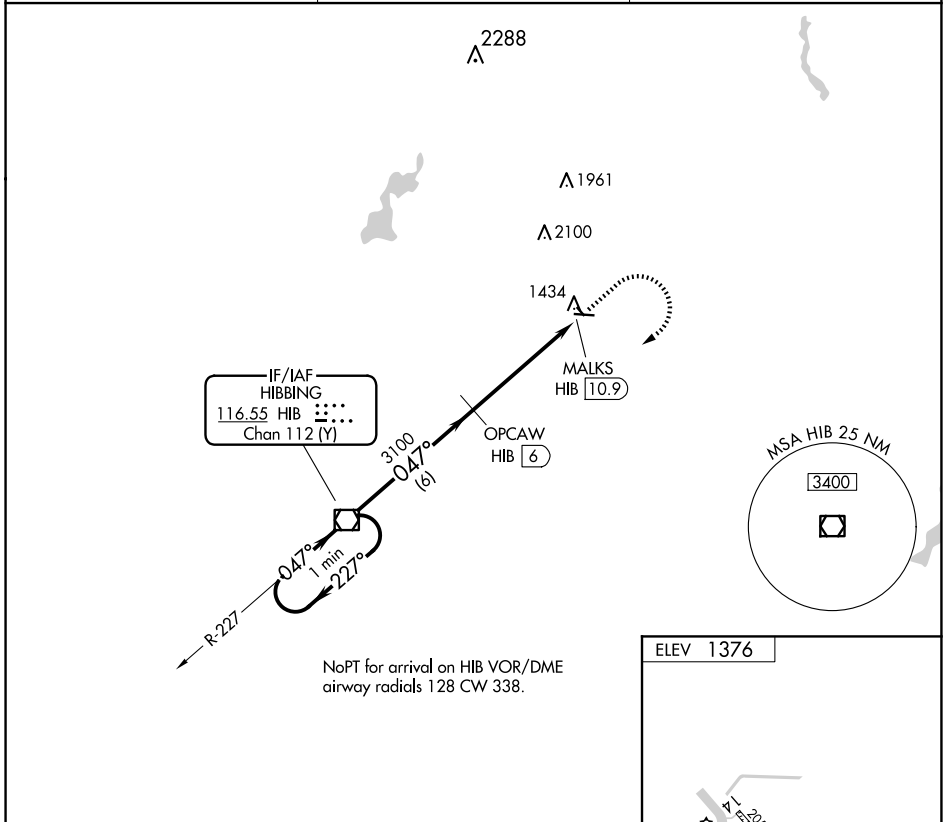
VOR/DME HIB 116.55 Chan 112 (Y)	APP CRS 047°	Rwy Idg TDZE Apt Elev	N/A N/A 1376
---	------------------------	-----------------------------	---

VOR-A
EVELETH/VIRGINIA MUNI (EVM)

⚠ When local altimeter setting not received, use Hibbing altimeter setting and increase all MDA 40 feet. Rwy 27 helicopter visibility reduction below 3/4 SM NA. Circling to Rwys 14 and 32 NA. DME required.

MISSED APPROACH: Climb to 3100 then right turn direct HIB VOR/DME and hold.

AWOS-3 118.825	DULUTH APP CON 125.45 233.7	UNICOM 122.7 (CTAF) 0
--------------------------	---------------------------------------	---------------------------------



CATEGORY	A	B	C	D	
CIRCLING	2120-1	744 (800-1)	2260-2 ³ / ₄ 884 (900-2 ³ / ₄)	2460-3 1084 (1100-3)	REIL Rwy 27 0 MIRL Rwys 9-27 and 14-32 0

NC-1, 30 OCT 2025 to 27 NOV 2025

NC-1, 30 OCT 2025 to 27 NOV 2025