

Flight Procedures Cover Page	Task Action: FLIGHT CHECK	Task Type: IAP	Estimated Chart Date: 03/19/2026	APWS Task ID: E9E4186F960349D68C76122E4042A6ED	APWS Project ID: 641E96F3A9D54F2A9CB8FCE670EA4BAB
Procedure: RNAV (GPS) RWY 2 AMDT 3	Enroute: NO	Specialist: Miller, Ralph	Agreement Number:		
Airport ID: 1G3	Airport City: KENT		State: OH		
Facility ID:	Facility Type:	Flight Inspection Remark Type: New FC Slot			

Procedure Comments:

Runway Renumbering project.
feeder removed. IAFs relocated per ATC request for standard t intersection at IF. IF relocated per ATC request for 6 NM Intermediate leg. VDA updated from 3.50 to 3.68 for VGS penetration mitigation.
CRC Remainder Update from FROM FFD42DD4 TO 2F9A1AA9.
Contact Rake McGraw 405-954-8711

01/20/26: THIS IS AN UPDATED COPY OF THE FORM DEVELOPED ON 10/3/25.

1. PROFILE: LINE 6: UPDATED FROM GP ALT AT PFAF: JEPMO TO GP ALT AT PFAF: JEPMO 2800 - IAW 8260.19K 8-6-7F.
2. NOTES: CHART NOTE CHANGED FROM: "WHEN LOCAL ALTIMETER SETTING NOT RECEIVED, USE AKR ALTIMETER SETTING AND INCREASE LPV DA TO 1529 AND ALL VISIBILITIES 1/8 SM, INCREASE ALL MDAS 40 FT AND INCREASE LNAV CAT C VISIBILITY 1/8 SM" TO "WHEN LOCAL ALTIMETER SETTING NOT RECEIVED, USE AKR ALTIMETER SETTING AND INCREASE LPV DA TO 1529 FEET AND ALL VISIBILITIES 1/8 SM, INCREASE ALL MDAS 40 FEET AND INCREASE LNAV CAT C VISIBILITY 1/8 SM" - IAW 8260.19K 8-6-12 N(1)(A)1.
3. ADDITIONAL FLIGHT DATA: NOTE UPDATED FROM CHART: KCAK IN PLANVIEW TO CHART: CAK IN PLANVIEW - IAW 8260.19K 8-6-2A.
4. ADDITIONAL FLIGHT DATA: NOTE UPDATED FROM CHART: KAKR IN PLANVIEW TO CHART: AKR IN PLANVIEW - IAW 8260.19K 8-6-2A.

1/22/2025: THIS IS A CORRECTED COPY OF THE FORM APPROVED ON 1/20/2025.
REQUIRED CHARTING: ADDED IAP.

QUALITY
9
CHECKED
BEGUE

QUALITY
10
CHECKED

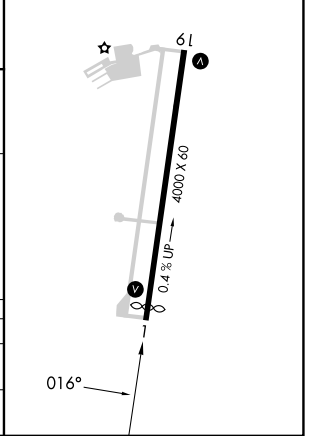
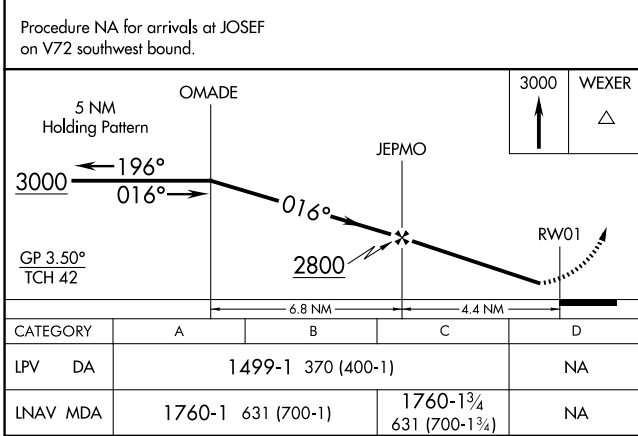
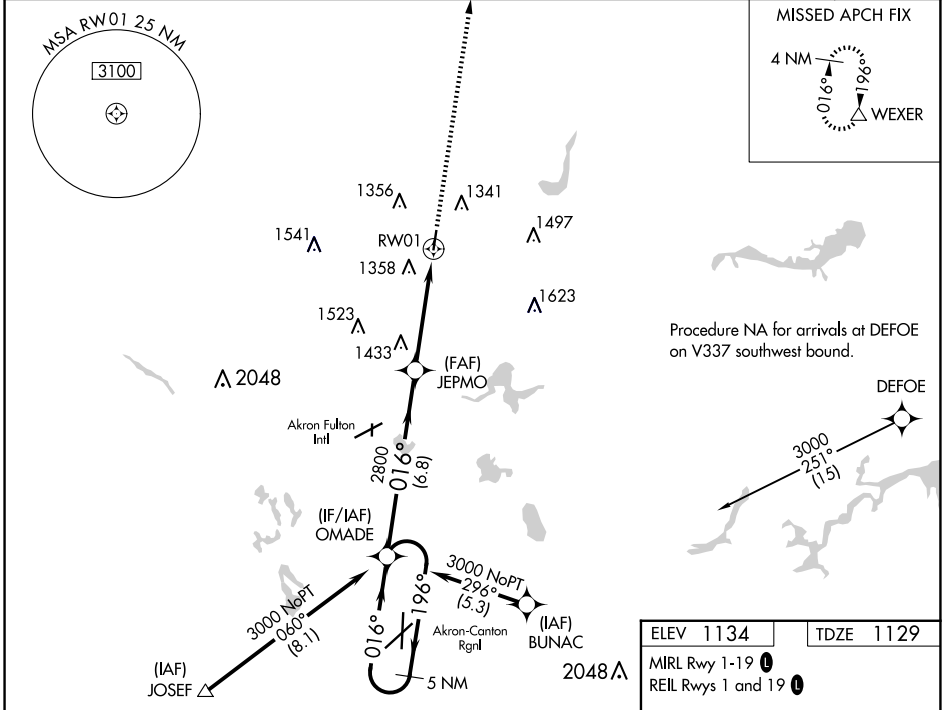
WAAS CH 61001 W01A	APP CRS 016°	Rwy Idg 3947 TDZE 1129 Apt Elev 1134
--	------------------------	---

OLD

RNAV (GPS) RWY 1 KENT STATE UNIVERSITY (1G3)

RNP APCH - GPS.		MISSED APPROACH: Climb to 3000 direct WEXER and hold.	
NA	Rwy 1 helicopter visibility reduction below 3/4 SM NA. When local altimeter setting not received, use Akron Fulton Intl altimeter setting.		

AWOS-2 119.15	AKR ASOS 126.825	CLEVELAND APP CON * 125.5 371.875	CLNC DEL 125.65	UNICOM 122.725 (CTAF)	122.9
-------------------------	----------------------------	---	---------------------------	---------------------------------	--------------



EC-2, 02 OCT 2025 to 30 OCT 2025

EC-2, 02 OCT 2025 to 30 OCT 2025