

Flight Procedures Cover Page	Task Action: FLIGHT CHECK	Task Type: Graphical DP	Estimated Chart Date: 01/25/2024	APWS Task ID: EC522B9E11994A4EB92ED646EB34A509	APWS Project ID: AA4F3D0DC9214DF7A6A9EFEDBE3E8363
Procedure: YUBBA ONE DEPARTURE (OBSTACLE)		Enroute: YES	Specialist: Combs, Patrick		Agreement Number:
Airport ID: KAUN			Airport City: AUBURN		State: CA
Facility ID: MYV	Facility Type: VOR_DME	Flight Inspection Remark Type: New FC Slot			
<div>Procedure Comments: CANCELS T-NOTAM FDC 1/7066.  CANCELS 300-1 CEILING/VISIBILITY APPROVAL LETTER.  CONTACT MICHAEL GARRITY (405) 954-5602.</div> <div>QUALITY 20 CHECKED</div> <div>QUALITY 38 CHECKED</div>					

<b>FIPC BASIC FORM</b>						
<b>PROCEDURE:</b> YUBBA ONE DEPARTURE (OBSTACLE)			<b>AIRPORT NAME:</b> AUBURN MUNI		<b>AIRPORT ID:</b> KAUN	<b>SPECIAL CONTROL NO:</b> SP-09-222-23
<b>FAC ID:</b> YUBBA1		<b>CITY:</b> AUBURN			<b>ST:</b> CA	<b>ORIG CHART DATE:</b> 01/25/2024
<b>DFL TYPE:</b> PROC/T	<b>THIRD PARTY:</b> <input type="checkbox"/> YES	<b>EST. TIME ON SITE:</b> 0.4	<b>REIMB. NUMBER:</b>	<b>PTS TASK ID:</b> EC522B9E11994A4EB92ED646EB34A509		
<b>PREFLIGHT NOTES</b>						
<b>REVIEWER:</b> brandon c eastin					<b>DATE:</b> 10/18/2023	
<b>COMMENTS:</b>					<b>CHECK ONE:</b>	
					<input checked="" type="checkbox"/> FLT CK REQ <input type="checkbox"/> NFCR <input type="checkbox"/> REJECT	
						<b>YES</b>
					<b>CPV COMPLETE?</b>	
<b>PROCEDURE RESULTS</b>						
<b>INSPECTION DATE:</b> 10/18/2023	<b>CREW #:</b> VN550	<b>N #:</b> N72	<b>INSTRUMENT PROCEDURE STATUS:</b> <input checked="" type="checkbox"/> SAT <input type="checkbox"/> SAT W/CHANGES <input type="checkbox"/> UNSAT		<b>ARINC CODING:</b> <input type="checkbox"/> SAT <input type="checkbox"/> SAT/GOLD <input type="checkbox"/> UNSAT	
<b>FLIGHT INSPECTOR SIGNATURE:</b> brandon c eastin @ 10/18/2023 16:09			<b>PRINTED NAME:</b> EASTIN, BRANDON CARL			<b>NOTAM INITIATED?</b> <input type="checkbox"/> YES <input checked="" type="checkbox"/> NO
<b>FLIGHT INSPECTOR REMARKS:</b>						
<b>IN-FLIGHT OBSTACLE REPORT</b>						
<b>OBSTRUCTION ID #:</b>	<b>COORDINATES OR LOCATION:</b>	<b>GNSS ALTITUDE (MSL):</b>	<b>BAROMETRIC ALTITUDE (MSL):</b>	<b>HEIGHT ABOVE GROUND LEVEL:</b>		

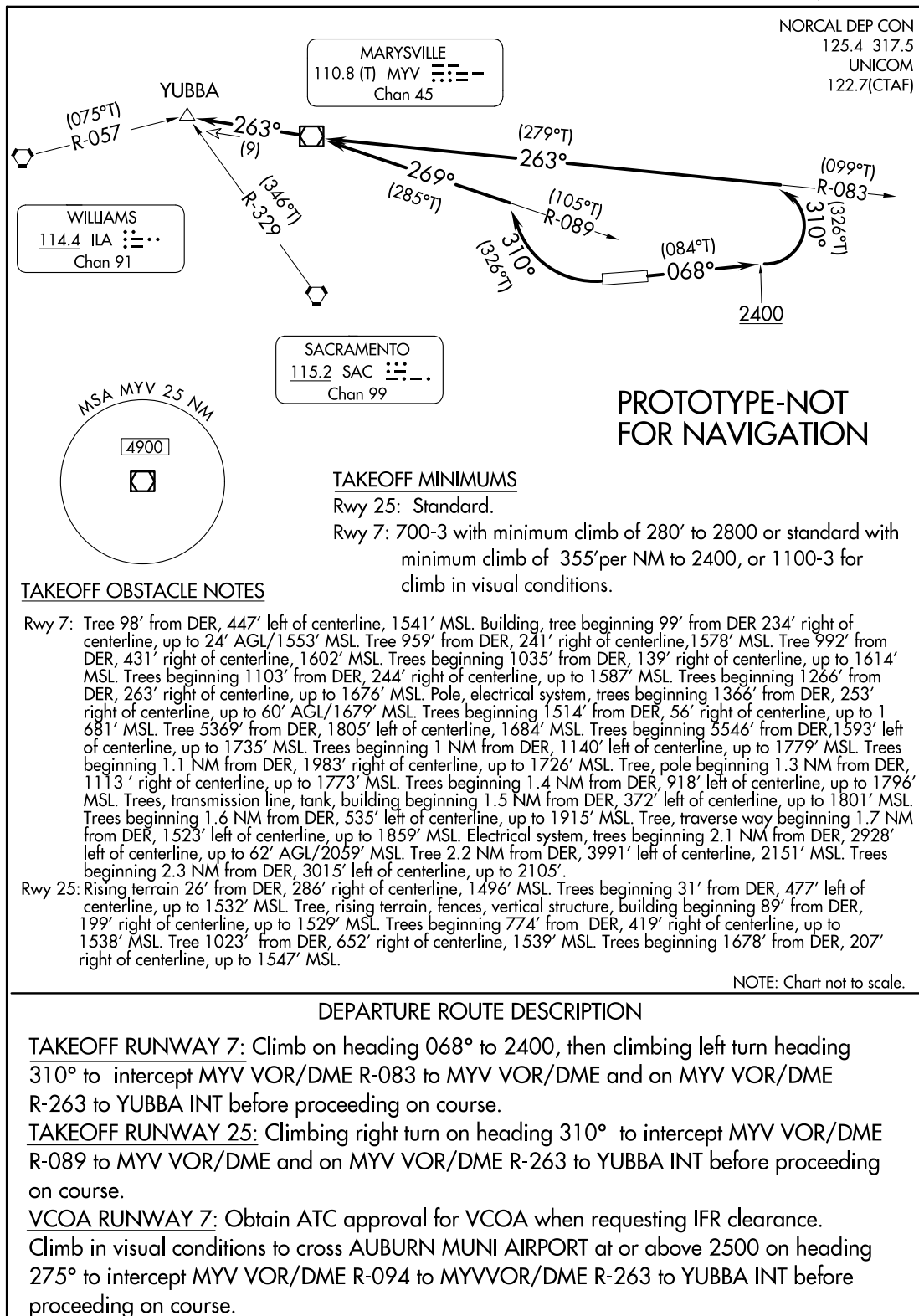
(YUBBA1.YUBBA) FIG

AL-9143 (FAA)

AUBURN MUNI (AUN)

AUBURN, CALIFORNIA

## YUBBA ONE DEPARTURE (OBSTACLE)



AUTOMATED AL-9143 YUBBA DEPARTURE

CA  
08/30/23  
COMPILER: JUN  
REVIEWER:  
DBL CHKR:  
EFF: FIG

## YUBBA ONE DEPARTURE (OBSTACLE)

(YUBBA1.YUBBA) FIG

AUBURN, CALIFORNIA  
AUBURN MUNI (AUN)



# TAKEOFF MINIMUMS, (OBSTACLE) DEPARTURE PROCEDURES, AND DIVERSE VECTOR AREA (RADAR VECTORS)



## ATWATER, CA

### CASTLE (MER)

#### TAKEOFF MINIMUMS AND (OBSTACLE) DEPARTURE PROCEDURES

AMDT 1A 15DEC11 (11349) (FAA)

##### TAKEOFF MINIMUMS:

**Rwy 13**, std. w/ min. climb of 250' per NM to 2500 or 2200-3 for climb in visual conditions.

##### DEPARTURE PROCEDURE:

**Rwy 13**, climb heading 126° to 2500 before turning left. For climb in visual conditions, cross Castle Airport at or above 2200 before proceeding on course.

**Rwy 31**, climb heading 306° to 1100 before turning right.

##### TAKEOFF OBSTACLE NOTES:

**Rwy 13**, tree 2539' from DER, 1005' right of centerline, 89' AGL/261' MSL.

**Rwy 31**, tree 1274' from DER, 829' left of centerline, 20' AGL/224' MSL.

Trees beginning 2909' from DER, 542' right of centerline, 65' AGL/269' MSL.

OLD

## AUBURN, CA

### AUBURN MUNI (AUN)

#### TAKEOFF MINIMUMS AND (OBSTACLE) DEPARTURE PROCEDURES

AMDT 1A 15DEC11 (11349) (FAA)

##### TAKEOFF MINIMUMS:

**Rwy 7**, 300-1 w/ min. climb of 387' per NM to 2500, or 1100-3 for climb in visual conditions.

##### DEPARTURE PROCEDURE:

**Rwy 7**, climbing left turn to 5000 heading 310°, and MYV VOR/DME R-083 to MYV VOR/DME, then via MYV VOR/DME R-263 to YUBBA INT before proceeding on course, or for climb in visual conditions: cross Auburn Muni airport at or above 2500, continue climb to 5000 via heading 275° and MYV VOR/DME R-094 to MYV VOR/DME, then via MYV VOR/DME R-263 to YUBBA INT before proceeding on course.

**Rwy 25**, climbing right turn to 5000 via heading 310° and MYV VOR/DME R-083 to MYV VOR/DME, then via MYV VOR/DME R-263 to YUBBA INT before proceeding on course.

##### TAKEOFF OBSTACLE NOTES:

**Rwy 7**, trees beginning 1117' from DER, 504' right of centerline, up to 40' AGL/1708' MSL.

Pole 1365' from DER, 600' right of centerline, 59' AGL/1679' MSL.

Tree 3791' from DER, 700' right of centerline, 40' AGL/1639' MSL.

**Rwy 25**, tree 37' from DER, 479' left of centerline, 40' AGL/1528' MSL.

Tree 86' from DER, 461' right of centerline, 40' AGL/1532' MSL.

Fence 301' from DER, 244' right of centerline, 8' AGL/1508' MSL.

Trees beginning 660' from DER, 249' right of centerline, up to 40' AGL/1559' MSL.

## BEALE AFB (KBAB)

### MARYSVILLE, CA

#### TAKEOFF MINIMUMS AND (OBSTACLE) DEPARTURE PROCEDURES

AMDT 2, 29MAY14 (14149)

##### DEPARTURE PROCEDURE:

**Rwy 15**, Climb on a heading between 100° CW to 325° from DER.

**Rwy 33**, Climb on a heading between 146° CW to 344° from DER.

##### TAKEOFF OBSTACLE NOTES:

**Rwy 33**, terrain 118' MSL, 62' from DER, 500' right of centerline.

Terrain 118' MSL, 3' from DER, 517' right of centerline.

Aircraft tail 16' GL/134' MSL, 39' from DER, 533' right of centerline.

Aircraft tail 16' AGL/134' MSL, 129' from DER, 525' right of centerline.

## BECKWOURTH, CA

### NERVINO (O02)

#### TAKEOFF MINIMUMS AND (OBSTACLE) DEPARTURE PROCEDURES

ORIG-A 17OCT13 (13290) (FAA)

##### TAKEOFF MINIMUMS:

**Rwys 8, 26**, 3500-3 for climb in visual conditions.

##### DEPARTURE PROCEDURE:

**Rwys 8, 26**, for climb in visual conditions: cross Nervino Airport at or above 8300 before proceeding on course.

##### TAKEOFF OBSTACLE NOTES:

**Rwy 8**, road 58' from DER, 469' right of centerline, 15' AGL/4920' MSL.

Pole 310' from DER, 522' right of centerline, 49' AGL/4925' MSL.

Pole 528' from DER, 522' right of centerline, 39' AGL/4924' MSL.

Tree 1.47 NM from DER, 727' right of centerline, 100' AGL/5193' MSL.

Tree 1.9 NM from DER, 2534' right of centerline, 100' AGL/5499' MSL.

Bush 2.03 NM from DER, 2126' right of centerline, 4' AGL/5406' MSL.

**Rwy 26**, tree 5856' from DER, 1984' right of centerline, 100' AGL/5339' MSL.

Tree 1.25 NM from DER, 2439' right of centerline, 100' AGL/5420' MSL.

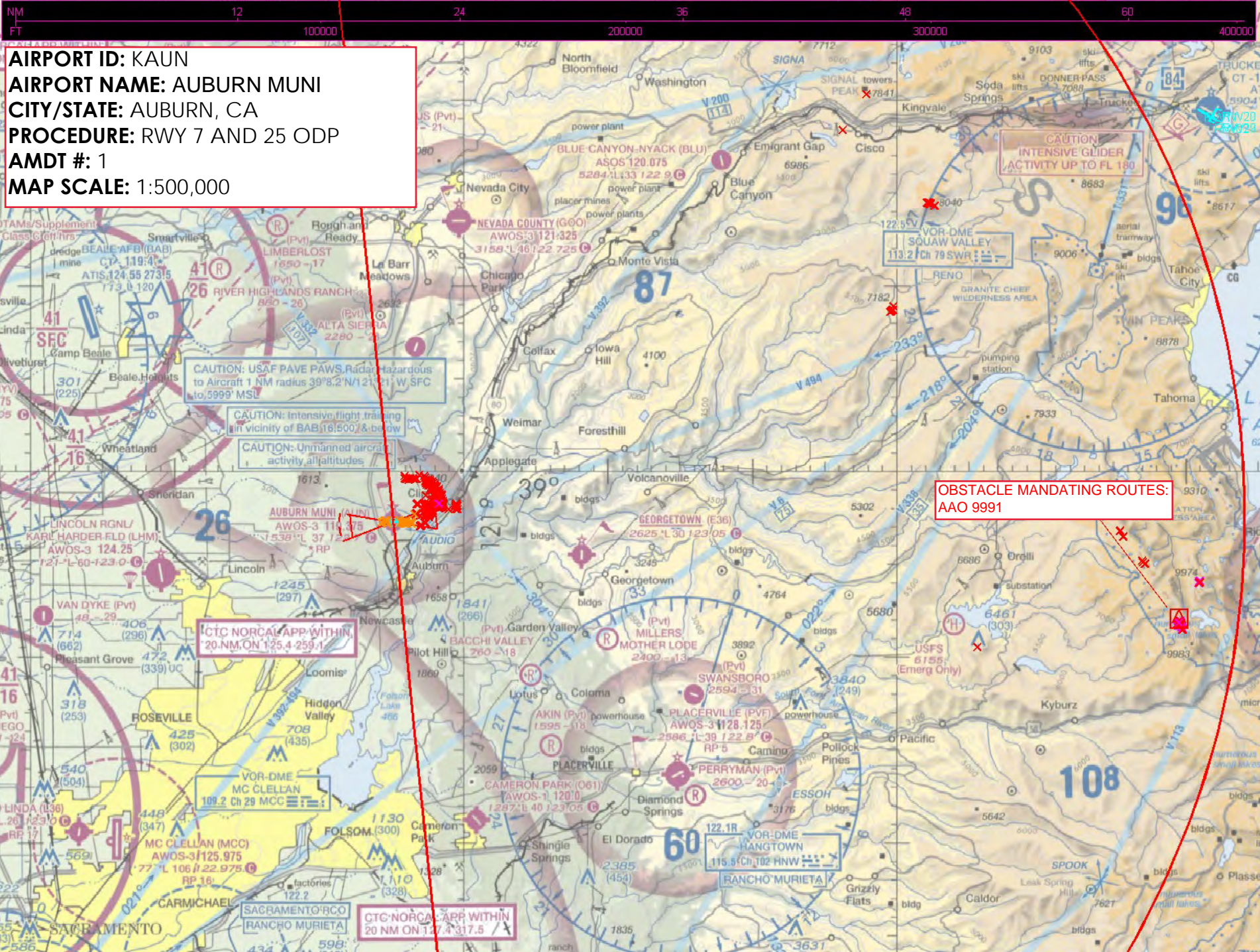
Tree 2.07 NM from DER, 3302' left of centerline, 100' AGL/5570' MSL.

13 JUL 2023 to 10 AUG 2023

13 JUL 2023 to 10 AUG 2023







**AIRPORT ID:** KAUN  
**AIRPORT NAME:** AUBURN MUNI  
**CITY/STATE:** AUBURN, CA  
**PROCEDURE:** RWY 7 AND 25 ODP  
**AMDT #:** 1  
**MAP SCALE:** 1:500,000

**OBSTACLE MANDATING ROUTES:**  
AAO 9991

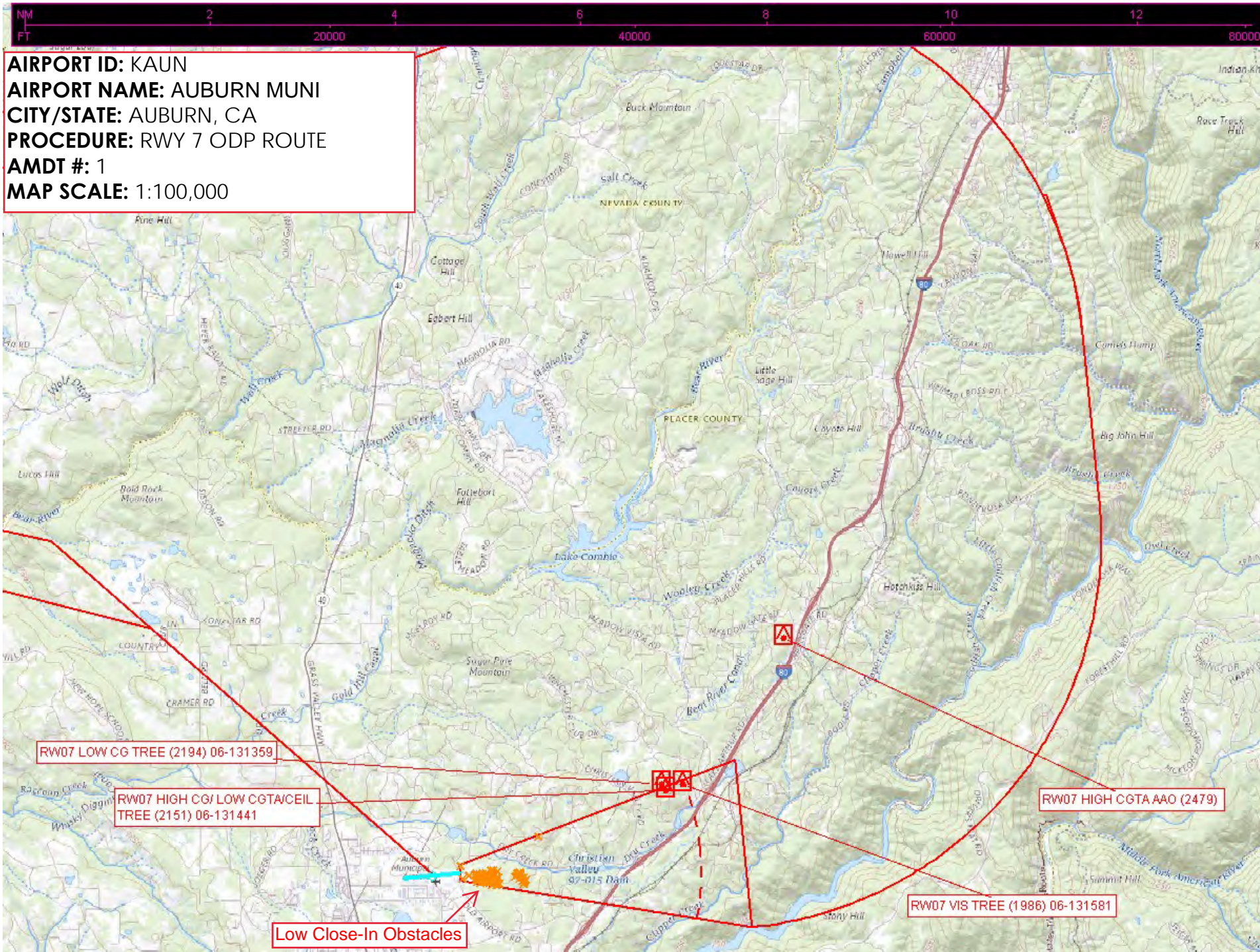
**CTC NORCAL APP WITHIN**  
20 NM ON 125.4-259.1

**CTC NORCAL APP WITHIN**  
20 NM ON 127.4-317.5



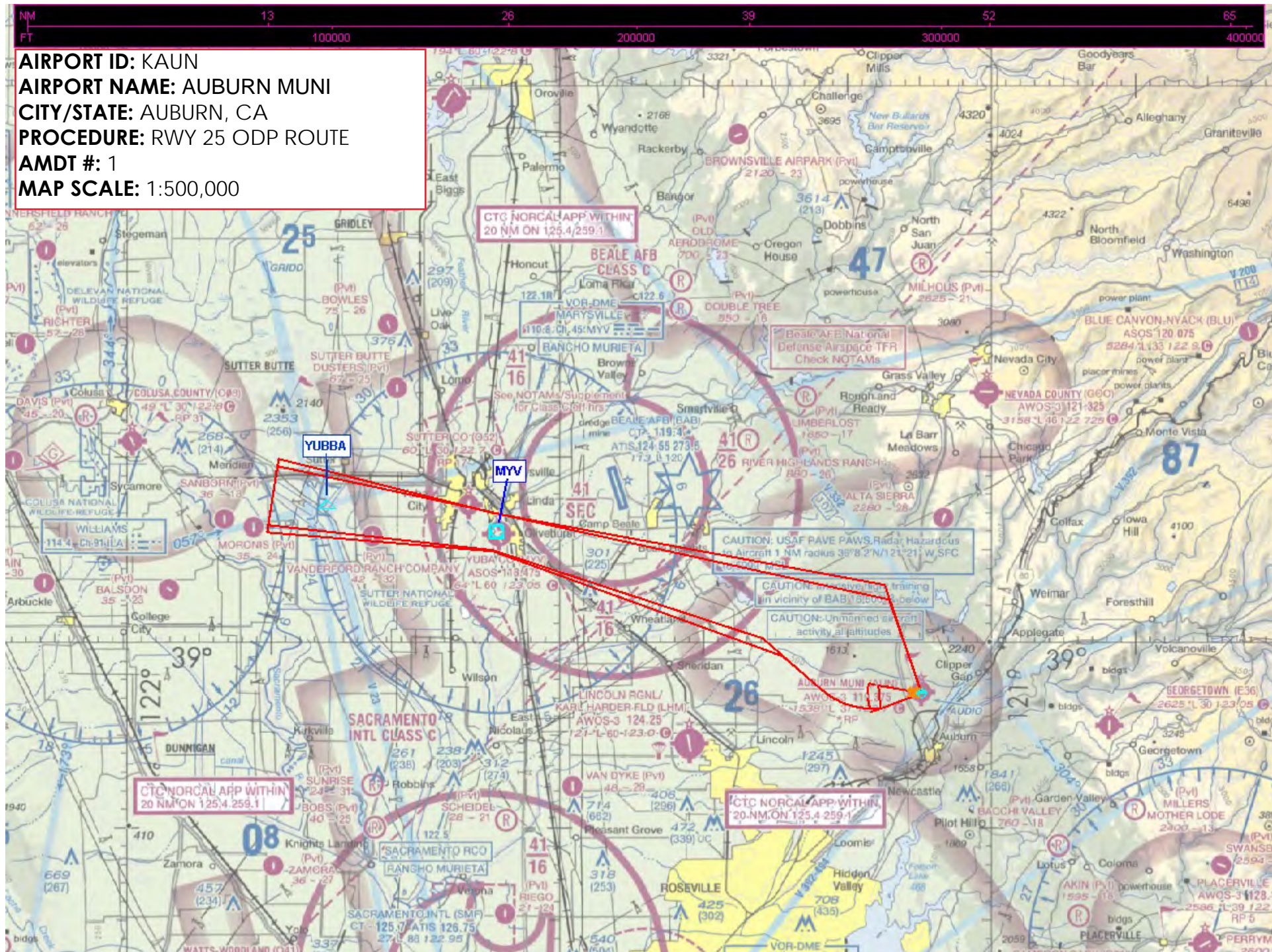




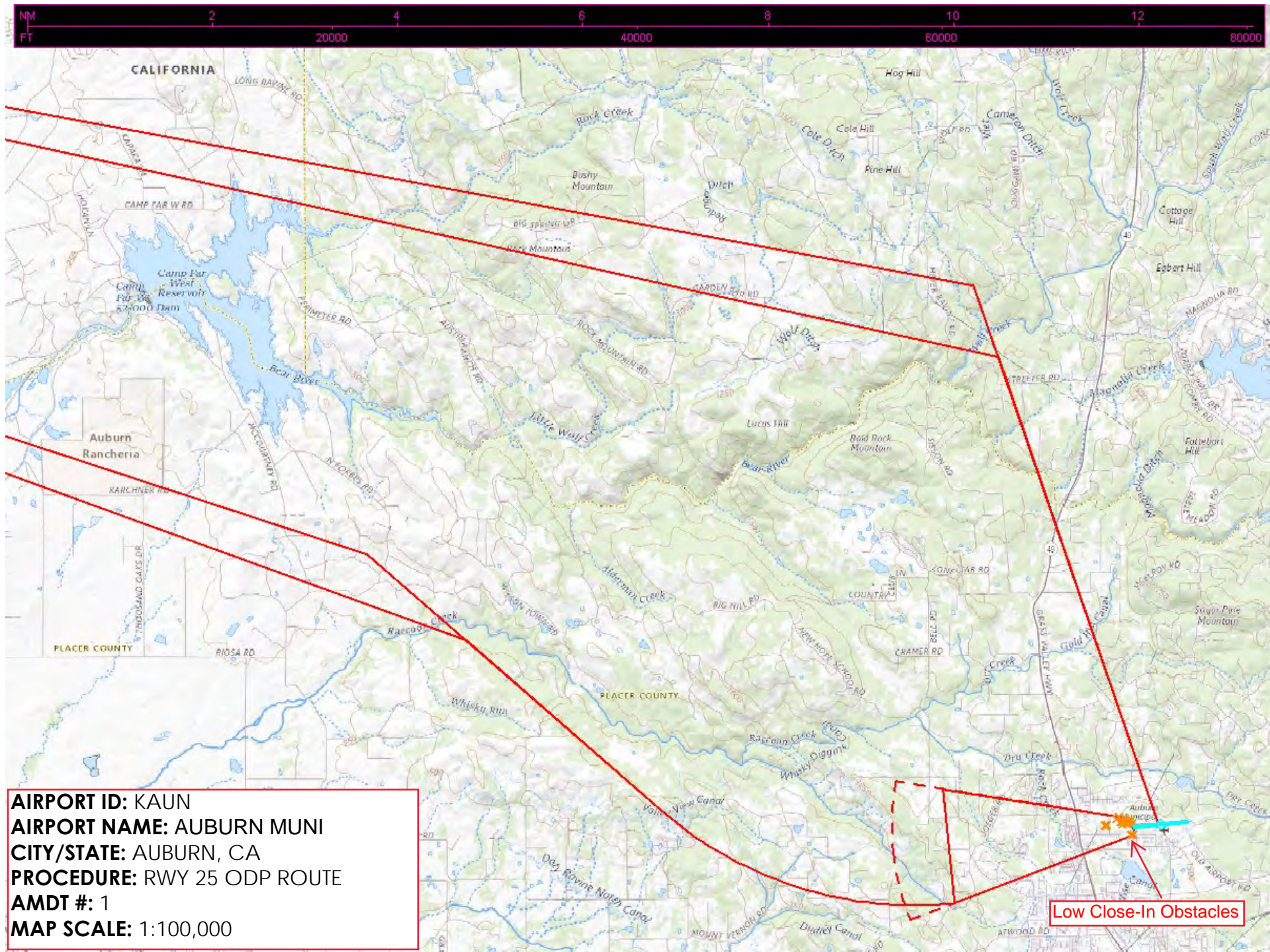




**AIRPORT ID:** KAUN  
**AIRPORT NAME:** AUBURN MUNI  
**CITY/STATE:** AUBURN, CA  
**PROCEDURE:** RWY 25 ODP ROUTE  
**AMDT #:** 1  
**MAP SCALE:** 1:500,000









**AIRPORT ID:** KAUN  
**AIRPORT NAME:** AUBURN MUNI  
**CITY/STATE:** AUBURN, CA  
**PROCEDURE:** RWY 7 VCOA  
**AMDT #:** 1  
**MAP SCALE:** 1:500,000

