| Flight Procedures Cover Page | Task Action:<br>FLIGHT CHECK | Task Type:<br>IAP | Estimated Chart Date:<br>01/22/2026 | APWS Task ID:<br>EC92682334694E72AB71D78A86B6ADF4 | APWS Project ID:<br>87BD55A07AB941298A54BD897862E690 |
|---|---|---|---|---|---|
| Procedure:<br>RNAV (GPS) RWY 11 AMDT 3A | | Enroute:<br>NO | Specialist:<br>Ulvestad, Arthur | | Agreement Number: |
| Airport ID:<br>S39 | | | Airport City:<br>PRINEVILLE | | State:<br>OR |
| Facility ID: | Facility Type: | Flight Inspection Remark Type:<br>New FC Slot | | | |

**Procedure Comments:**
PENDING AIRPORT DATA USED.

RWY RENUMBERING FROM 15/33 TO 16/34.

NEW CRC REMAINDER B2CC1D42.

CONTACT: RAKE MCGRAW 405-954-8711

QUALITY 23 CHECKED

QUALITY 8 CHECKED

# FIPC BASIC FORM

| PROCEDURE: | AIRPORT NAME: | AIRPORT ID: | SPECIAL CONTROL NO: |
|---|---|---|---|
| RNAV (GPS) RWY 11 AMDT 3A | PRINEVILLE | KS39 | SG-09-202-25 |

| FAC ID: KS3911.03 | CITY: PRINEVILLE | ST: OR | ORIG CHART DATE: 01/22/2026 |
|---|---|---|---|

| DFL TYPE: | THIRD PARTY: | EST. TIME ON SITE: | REIMB. NUMBER: | PTS TASK ID: |
|---|---|---|---|---|
| PROC/W | ☐ YES | 0.4 | | EC92682334694E72AB71D78A86B6ADF4 |

# PREFLIGHT NOTES

| REVIEWER: | DATE: |
|---|---|
| COMMENTS: | CHECK ONE: ☐ FLT CK REQ ☐ NFCR ☐ REJECT |

| | YES | NO |
|---|---|---|
| CPV COMPLETE? | X | |

# PROCEDURE RESULTS

| INSPECTION DATE: | CREW #: | N #: | INSTRUMENT PROCEDURE STATUS: | ARINC CODING: |
|---|---|---|---|---|
| 10/09/2025 | VN568 | N91 | ☒ SAT ☐ SAT W/CHANGES ☐ UNSAT | ☒ SAT ☐ SAT/GOLD ☐ UNSAT |

| FLIGHT INSPECTOR SIGNATURE: | PRINTED NAME: | NOTAM INITIATED? |
|---|---|---|
| russell roslewski @ 10/09/2025 15:29 | ROSLEWSKI, RUSSELL BRIAN | ☐ YES ☒ NO |

FLIGHT INSPECTOR REMARKS:

# IN-FLIGHT OBSTACLE REPORT

| OBSTRUCTION ID #: | COORDINATES OR LOCATION: | GNSS ALTITUDE (MSL): | BAROMETRIC ALTITUDE (MSL): | HEIGHT ABOVE GROUND LEVEL: |
|---|---|---|---|---|
| | | | | |

# RNAV (GPS) RWY 11

PRINEVILLE (S39)

| WAAS CH 60936 W11A | APP CRS 093° | Rwy Ldg 5405<br>TDZE 3246<br>Apt Elev 3251 |
|---|---|---|

RNP APCH-GPS.

Circling NA for Cat D south of Rwy 11-29.
Rwy 11 helicopter visibility reduction below ¾ SM NA.
Circling Rwy 16 NA at night.

MISSED APPROACH: Climb to 5100 then climbing right turn to 7100 direct DSD VORTAC and hold.
*Missed approach requires minimum climb of 215 feet per NM to 5400.

| AWOS-3PT | SEATTLE CENTER | UNICOM |
|---|---|---|
| 118.325 | 126.15 269.475 | 122.7 (CTAF) L |

PROTOTYPE: NOT FOR NAVIGATION

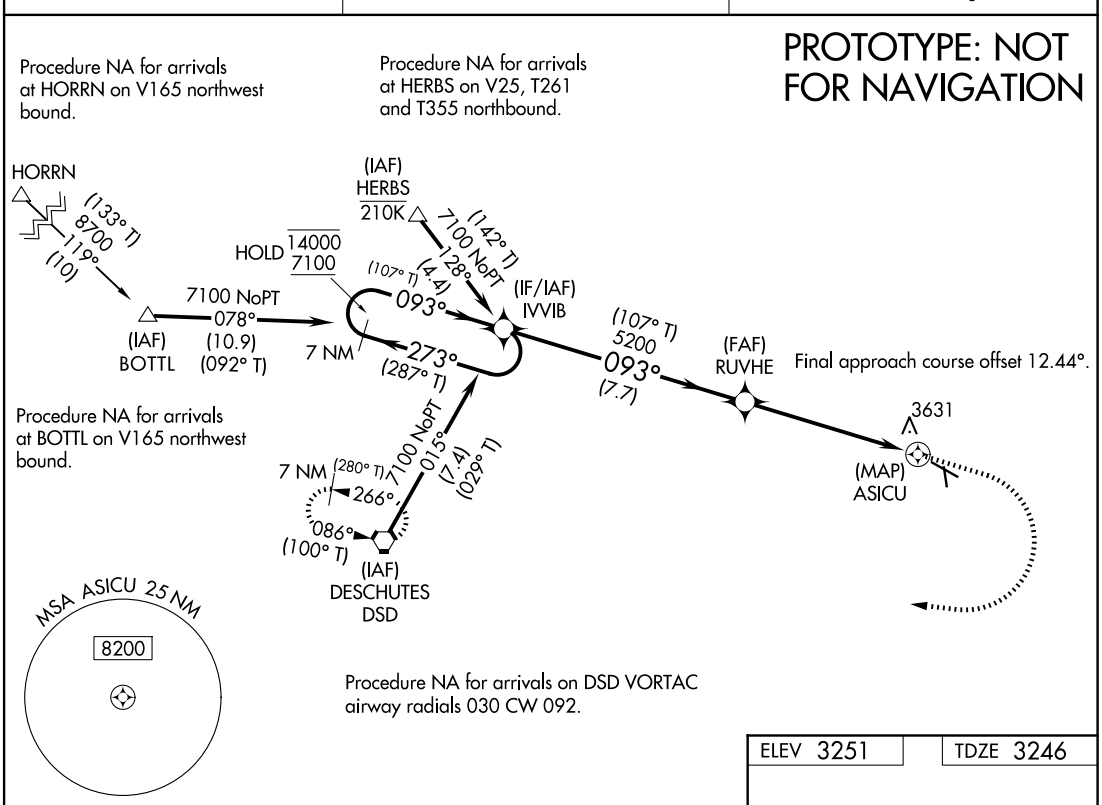


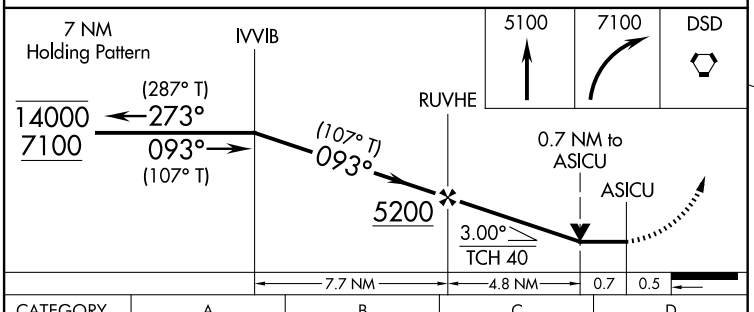


| CATEGORY | A | B | C | D |
|---|---|---|---|---|
| LP MDA* | 3660-1 414 (500-1) | | 3660-1⅛ 414 (500-1⅛) | |
| LP MDA | 3760-1 514 (600-1) | | 3760-1⅜ 514 (600-1⅜) | |
| LNAV MDA | 3900-1 654 (700-1) | | 3900-1⅞ 654 (700-1⅞) | |
| CIRCLING | 3960-1 709 (800-1) | 4040-1 789 (800-1) | 4040-2¼ 789 (800-2¼) | 4040-2½ 789 (800-2½) |

ELEV 3251 TDZE 3246

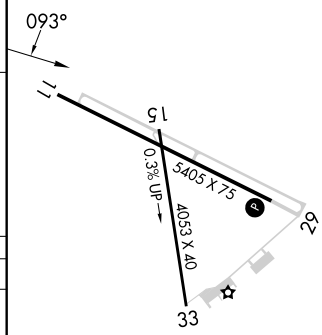


MIRL Rwy 11-29 L
LIRL Rwy 16-34 L

AUTOMATED AL-9340 RNAV (GPS) RWY 11

NW-1
19 AUG 2025
COMPILER: CG
REVIEWER:
DBL CHKR:
EFF: FIG

| WAAS CH 60936 W11A | APP CRS 093° | Rwy ldg 5405<br>TDZE 3246<br>Apt Elev 3251 |
|---|---|---|

OLD

# RNAV (GPS) RWY 11

PRINEVILLE (S39)

RNP APCH-GPS.

Circling NA for Cat D south of Rwy 11-29.
Rwy 11 helicopter visibility reduction below ¾ SM NA.
Circling Rwy 15 NA at night.

MISSED APPROACH: Climb to 5100 then climbing right turn to 7100 direct DSD VORTAC and hold.
*Missed approach requires minimum climb of 215 feet per NM to 5400.

| AWOS-3PT | SEATTLE CENTER | UNICOM |
|---|---|---|
| 118.325 | 126.15 269.475 | 122.7 (CTAF) L |

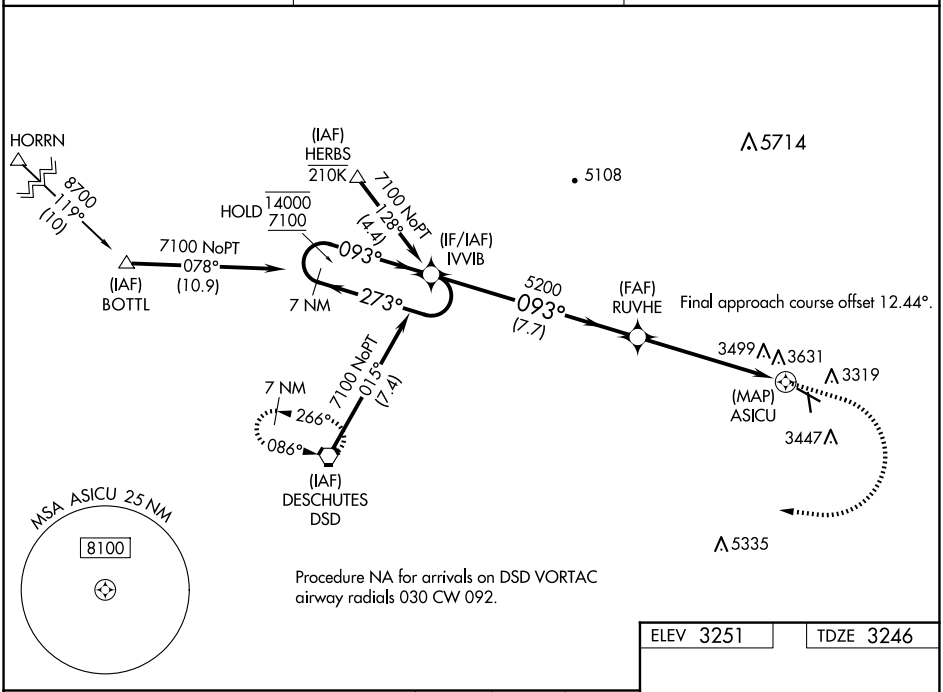


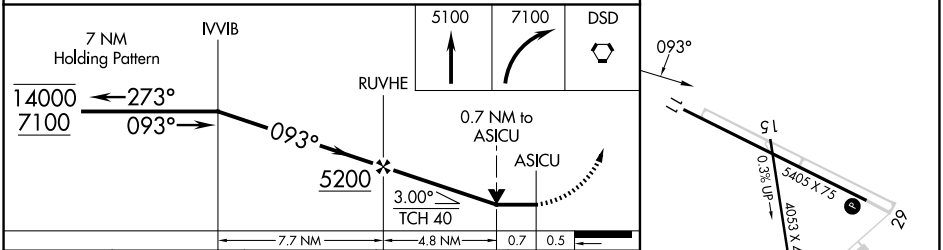


| CATEGORY | A | B | C | D |
|---|---|---|---|---|
| LP MDA* | 3660-1 414 (500-1) | | 3660-1⅛ 414 (500-1⅛) | |
| LP MDA | 3760-1 514 (600-1) | | 3760-1⅜ 514 (600-1⅜) | |
| LNAV MDA | 3900-1 654 (700-1) | | 3900-1⅞ 654 (700-1⅞) | |
| C CIRCLING | 3960-1 709 (800-1) | 4040-1 789 (800-1) | 4040-2¼ 789 (800-2¼) | 4040-2½ 789 (800-2½) |

MIRL Rwy 11-29 L
LIRL Rwy 15-33 L


NW-1, 10 JUL 2025 to 07 AUG 2025

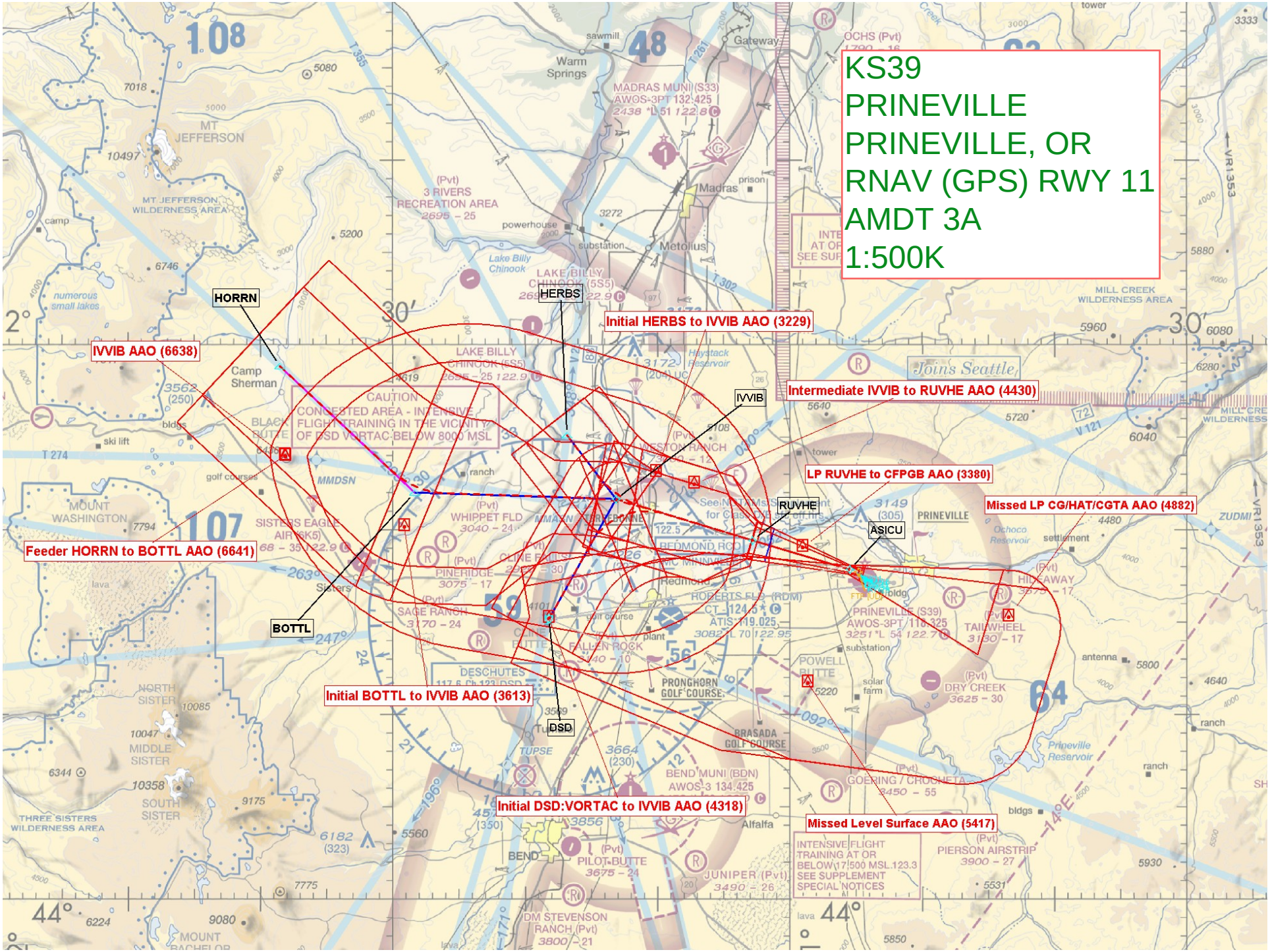
KS39
PRINEVILLE
PRINEVILLE, OR
RNAV (GPS) RWY 11
AMDT 3A
1:500K
HORRN
HERBS
IVVIB
RUVHE
ASICU
BOTTL
DSD
IVVIB AAO (6638)
Initial HERBS to IVVIB AAO (3229)
Intermediate IVVIB to RUVHE AAO (4430)
LP RUVHE to CFPGB AAO (3380)
Missed LP CG/HAT/CGTA AAO (4882)
Feeder HORRN to BOTTL AAO (6641)
Initial BOTTL to IVVIB AAO (3613)
Initial DSD:VORTAC to IVVIB AAO (4318)
Missed Level Surface AAO (5417)
CAUTION
CONGESTED AREA - INTENSIVE FLIGHT TRAINING IN THE VICINITY OF DSD VORTAC BELOW 8000 MSL
INTENSIVE FLIGHT TRAINING AT OR BELOW 17,500 MSL 123.3 SEE SUPPLEMENT SPECIAL NOTICES
PRINEVILLE (S39) AWOS-3PT 118.325 3251 *L 54 122.7
ROBERTS FLD (RDM) CT 124.5 ATIS 119.025 3082 L 70 122.95
BEND MUNI (BDN) AWOS-3 134.425
MADRAS MUNI (S33) AWOS-3PT 132.425
Joins Seattle

KS39
PRINEVILLE
PRINEVILLE, OR
RNAV (GPS) RWY 29 AMDT 3A
MISSED APP HOLD
1:500K

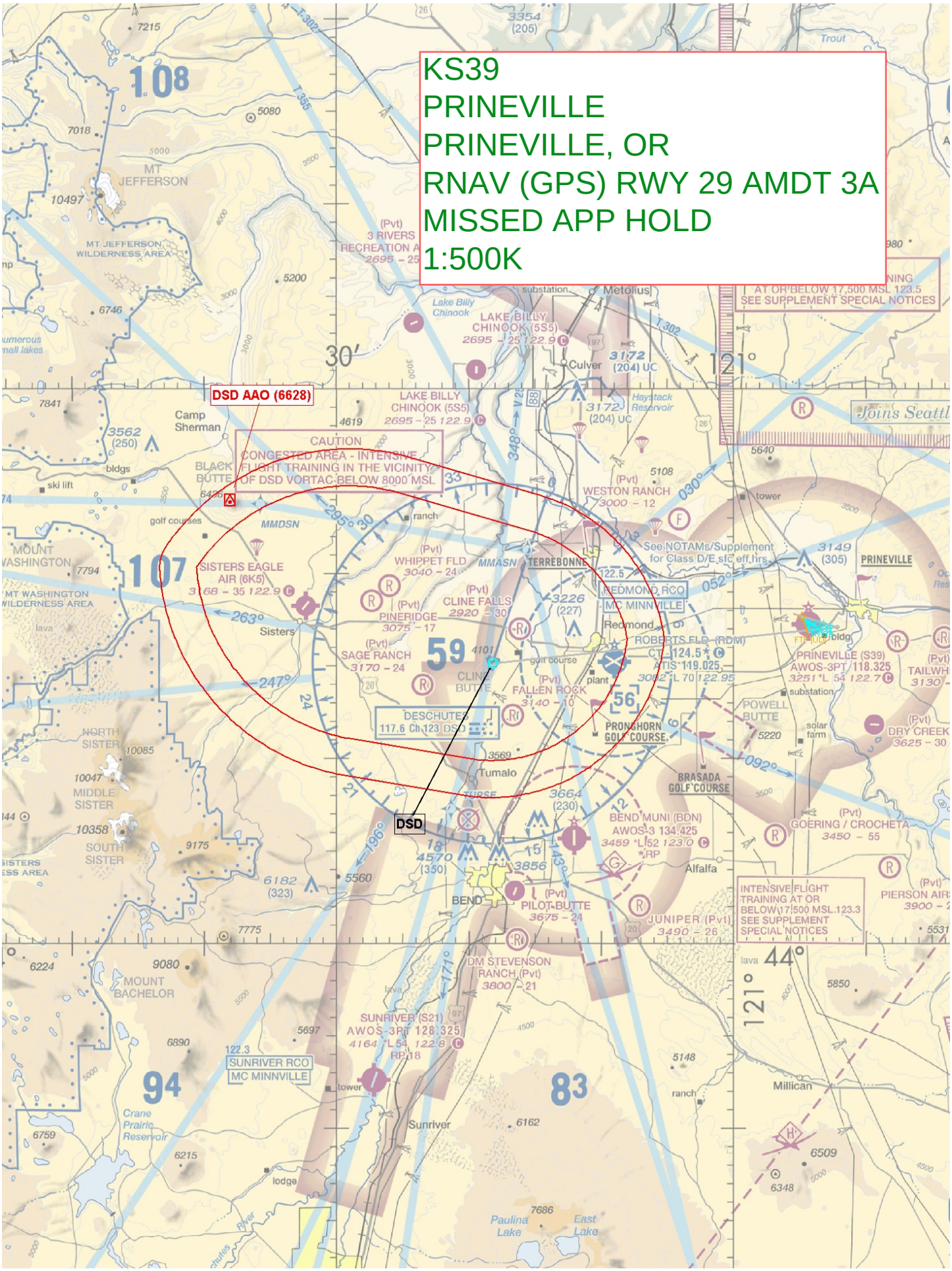

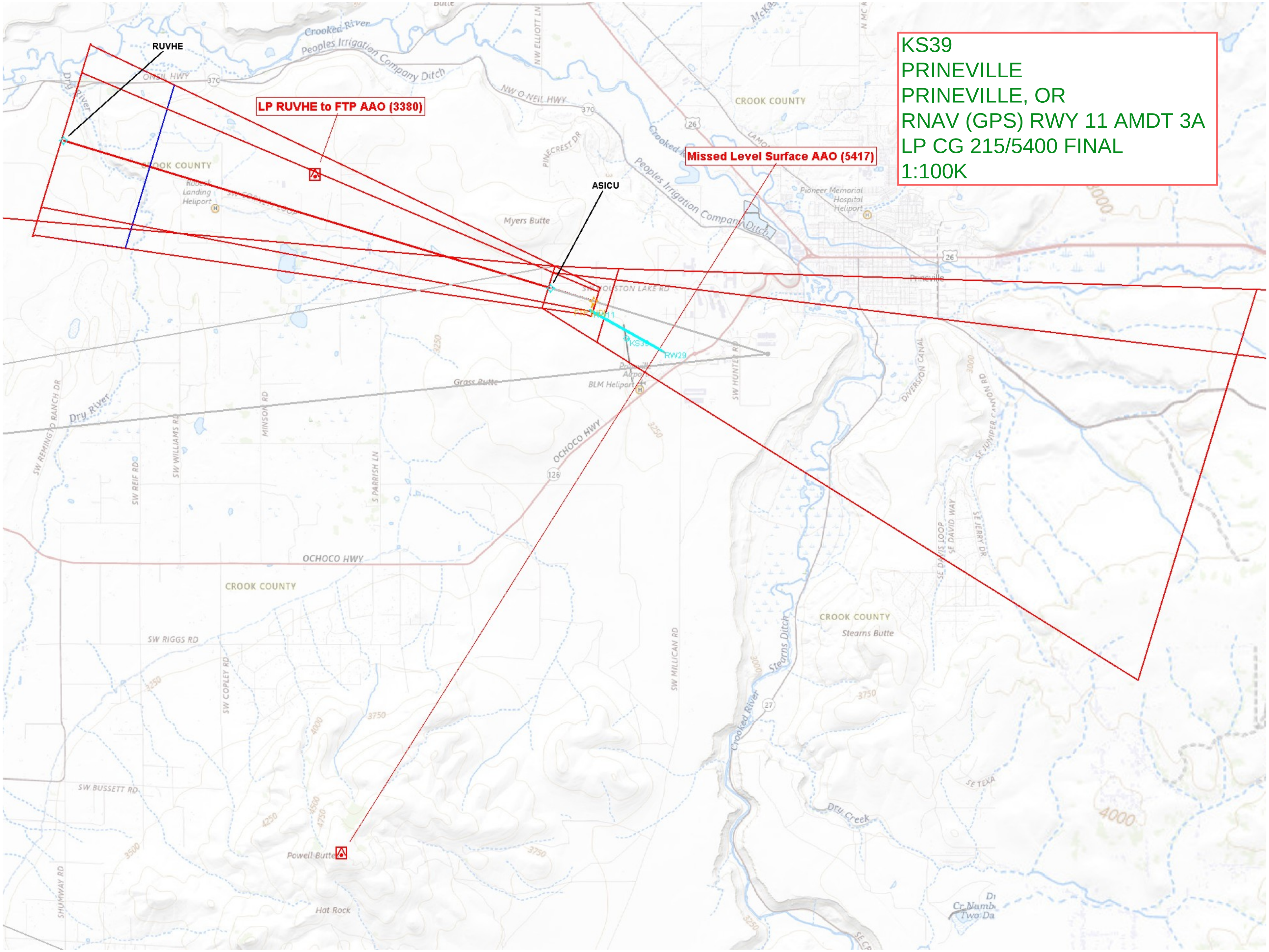
KS39
PRINEVILLE
PRINEVILLE, OR
RNAV (GPS) RWY 11 AMDT 3A
LP CG 215/5400 FINAL
1:100K
RUVHE
LP RUVHE to FTP AAO (3380)
ASICU
Missed Level Surface AAO (5417)
KS39
RW29
Crooked River
Peoples Irrigation Company Ditch
NW O NEIL HWY
CROOK COUNTY
Myers Butte
Grass Butte
BLM Heliport
OCHOCO HWY
Pioneer Memorial Hospital Heliport
Prineville
SW RIGGS RD
SW BUSSETT RD
Powell Butte
Hat Rock
Stearns Butte
Dry Creek
Dry River

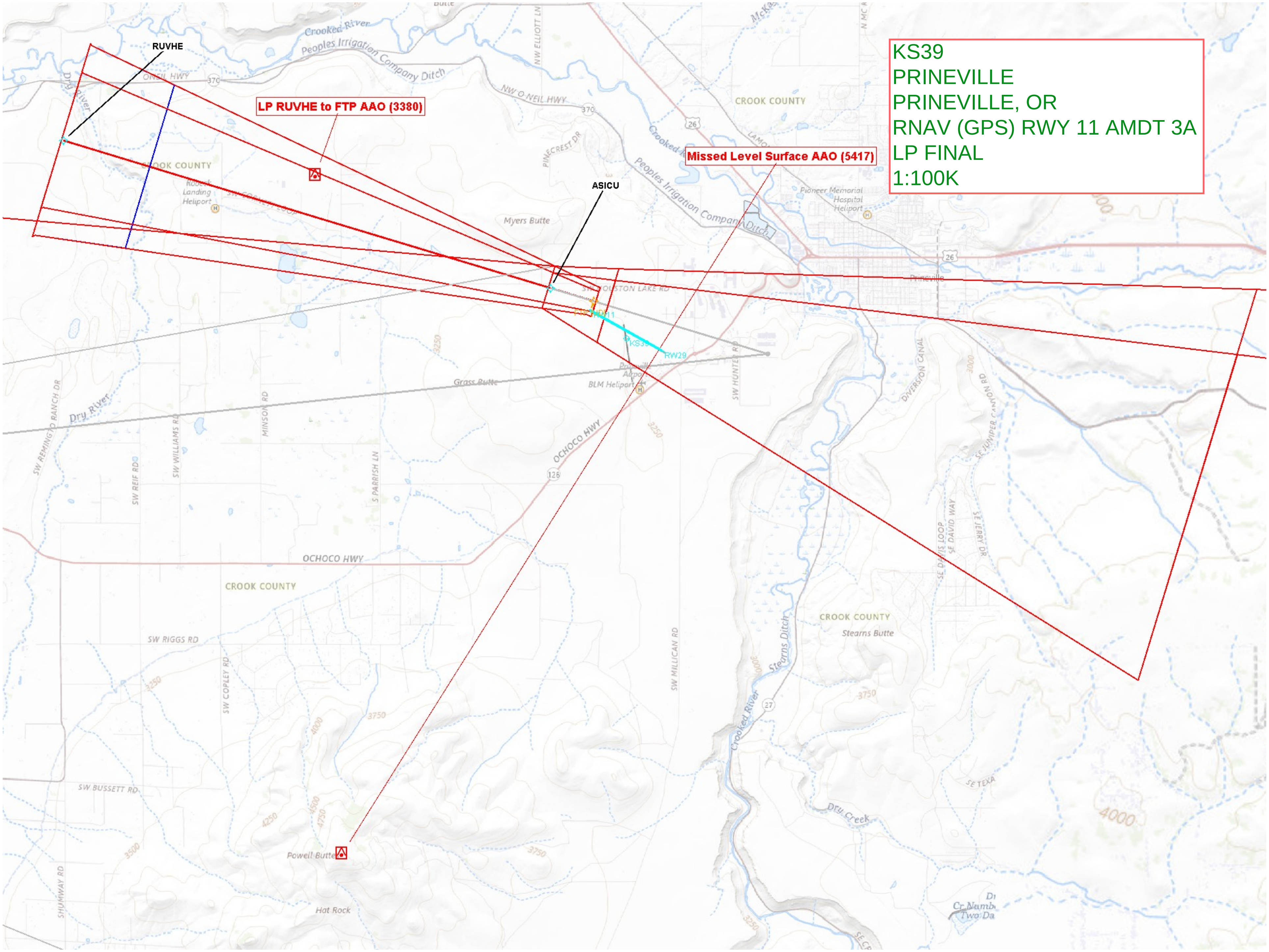
KS39
PRINEVILLE
PRINEVILLE, OR
RNAV (GPS) RWY 11 AMDT 3A
LP FINAL
1:100K
RUVHE
LP RUVHE to FTP AAO (3380)
ASICU
Missed Level Surface AAO (5417)
RW29
CROOK COUNTY
Myers Butte
Grass Butte
Powell Butte
Hat Rock
Stearns Butte
OCHOCO HWY
Crooked River
Dry River
Dry Creek
Peoples Irrigation Company Ditch

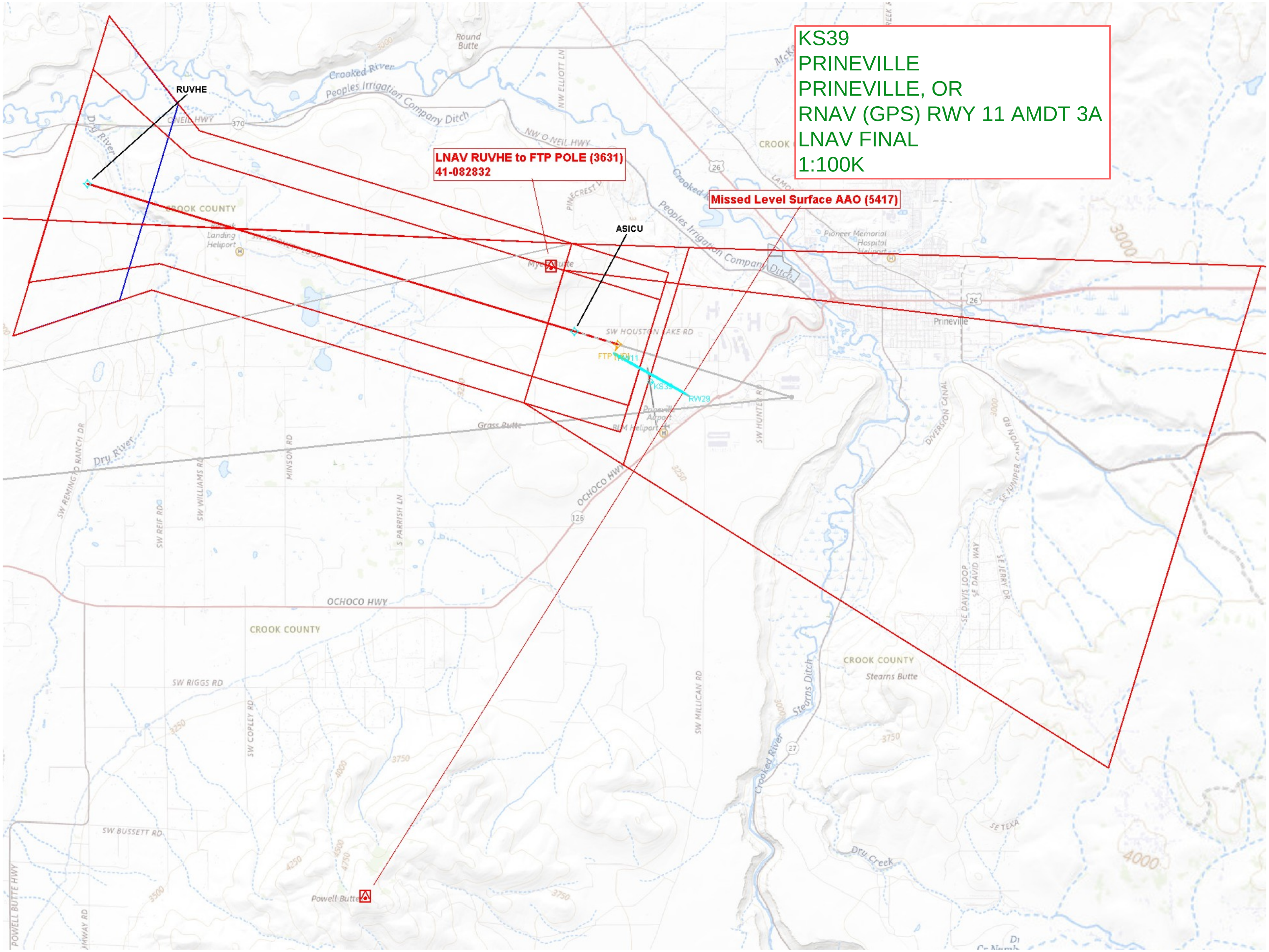
KS39
PRINEVILLE
PRINEVILLE, OR
RNAV (GPS) RWY 11 AMDT 3A
LNAV FINAL
1:100K
LNAV RUVHE to FTP POLE (3631)
41-082832
Missed Level Surface AAO (5417)
RUVHE
ASICU
FTP
KS39
RW29
Prineville
Crooked River
Peoples Irrigation Company Ditch
CROOK COUNTY
OCHOCO HWY
Dry River
Grass Butte
Powell Butte
Stearns Butte
SW HOUSTON LAKE RD
SW RIGGS RD
SW BUSSETT RD
SW MILLICAN RD
Round Butte
NW O NEIL HWY

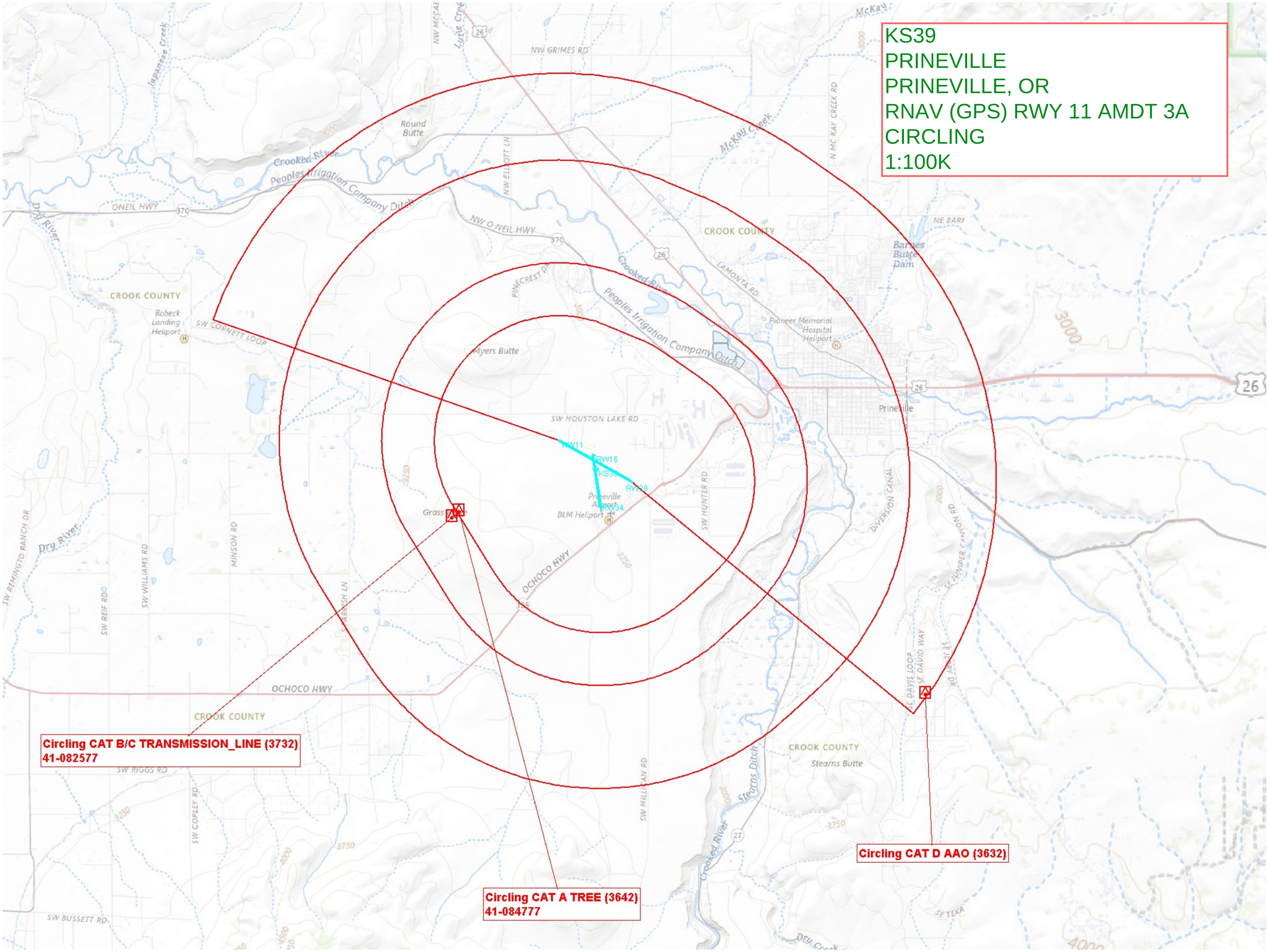
KS39
PRINEVILLE
PRINEVILLE, OR
RNAV (GPS) RWY 11 AMDT 3A
CIRCLING
1:100K
Circling CAT B/C TRANSMISSION_LINE (3732)
41-082577
Circling CAT A TREE (3642)
41-084777
Circling CAT D AAO (3632)
RW11
RW16
KS39
RW29
RW34
Prineville Airport
BLM Heliport
Grass Butte
Myers Butte
Round Butte
Prineville
Pioneer Memorial Hospital Heliport
Robeck Landing Heliport
Barnes Butte Dam
Stearns Butte
CROOK COUNTY
Crooked River
Peoples Irrigation Company Ditch
McKay Creek
Dry River
Japanese Creek
Stearns Ditch
OCHOCO HWY
ONEIL HWY
NW O NEIL HWY
SW HOUSTON LAKE RD
NW GRIMES RD
SW CORNETT LOOP
PINECREST DR
LAMONTA RD
SW HUNTER RD
SW MILLICAN RD
SW RIGGS RD
SW BUSSETT RD
SW COPLEY RD
SW WILLIAMS RD
MINSON RD
SW REIF RD
SW REMINGTO RANCH DR
NW ELLIOTT LN
N MC KAY CREEK RD
DIVERSION CANAL
SE JUNIPER CANYON RD
NE BARNES
26
370
27