

Flight Procedures Cover Page	Task Action: Cancellation	Task Type: IAP	Estimated Chart Date: 05/14/2026	APWS Task ID: EEE16CDF71274A7B89FBCF864592E325	APWS Project ID: 14BD7E0BE5244EB99730FD4821E2595A
Procedure: NDB RWY 2 AMDT 3		Enroute: NO	Specialist: Rollins, Desmond		Agreement Number:
Airport ID: KMNI			Airport City: MANNING		State: SC
Facility ID:	Facility Type:	Flight Inspection Remark Type:			
<p>Procedure Comments: decom NDB</p> <p>POC: ALLAN WILL (405) - 954 - 6103</p>					



OLD

MANNING, SOUTH CAROLINA

AL-5510 (FAA)

23222

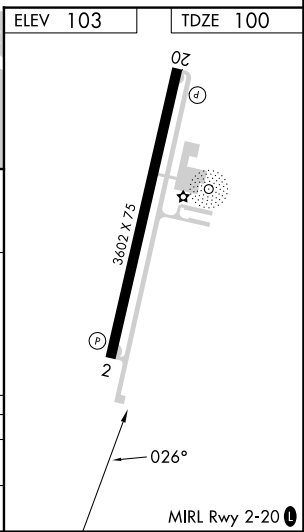
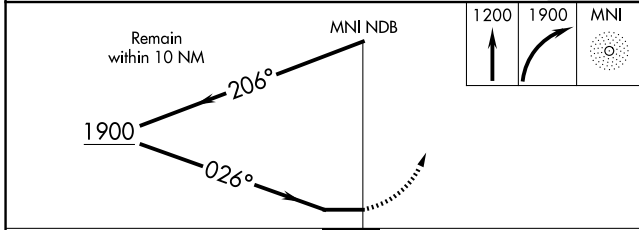
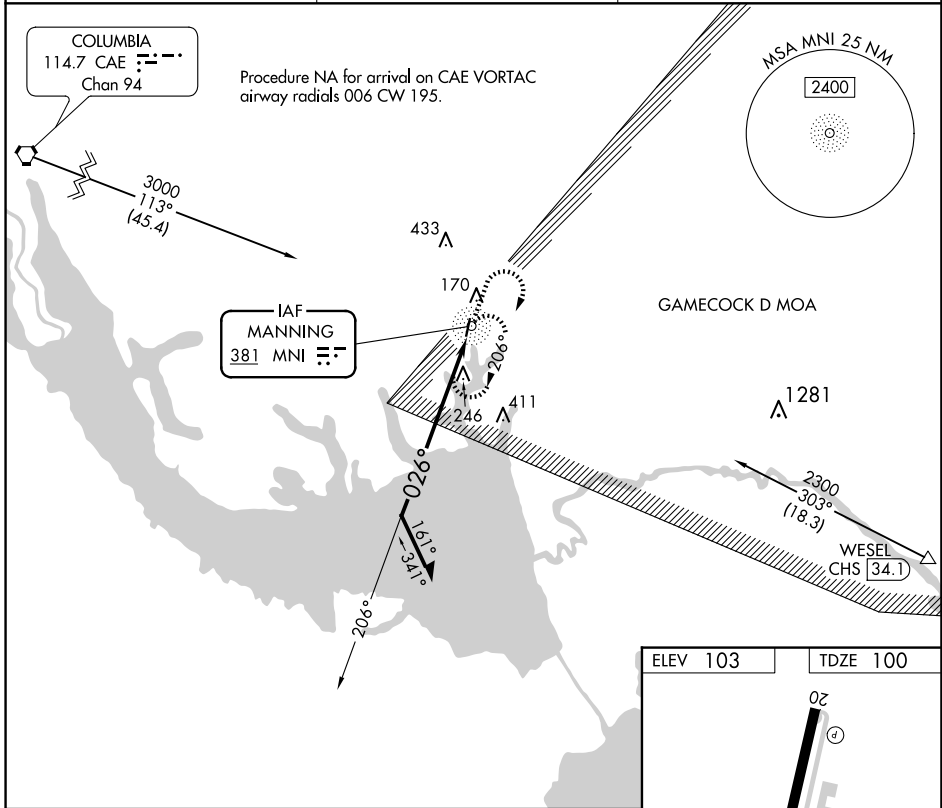
NDB MNI	APP CRS	Rwy Idg	3602
381	026°	TDZE	100
		Apt Elev	103

NDB RWY 2

SANTEE COOPER RGNL (MNI)

▼ Rwy 2 helicopter visibility reduction below 1 SM NA. Procedure NA at night.
▲ NA MISSED APPROACH: Climb to 1200, then climbing right turn to 1900 direct MNI NDB and hold, continue climb-in-hold to 1900.

AWOS-3 120.175	SHAW APP CON★ 125.4 318.1	UNICOM 122.8 (CTAF) 0
--------------------------	-------------------------------------	---------------------------------



CATEGORY	A	B	C	D
S-2	660-1	560 (600-1)	660-1 $\frac{1}{8}$	560 (600-1 $\frac{1}{8}$)
C CIRCLING	660-1	557 (600-1)	800-2 697 (700-2)	800-2 $\frac{1}{4}$ 697 (700-2 $\frac{1}{4}$)

MANNING, SOUTH CAROLINA
 Amdt 3 10AUG23

33°35'N-80°13'W

SANTEE COOPER RGNL (MNI) NDB RWY 2

SE-2, 30 OCT 2025 to 27 NOV 2025

SE-2, 30 OCT 2025 to 27 NOV 2025