

Flight Procedures Cover Page	Task Action: Cancellation	Task Type: IAP	Estimated Chart Date: 05/14/2026	APWS Task ID: F256073682E742AB85832150A2E0A6BC	APWS Project ID: 3188C1BC3E414E799173FAA42AA6F9DD
Procedure: VOR RWY 18 AMDT 6		Enroute: NO	Specialist: Clark, Jacob		Agreement Number:
Airport ID: KPSN			Airport City: PALESTINE		State: TX
Facility ID:	Facility Type:	Flight Inspection Remark Type:			

Procedure Comments:  
 CANCELLING: PSN VOR RWY 18  
 CONTACT: CASIMIR TABAKA: 405-954-7931.



PALESTINE, TEXAS

AL-871 (FAA)

25275

VOR/DME FZT <b>111.4</b> Chan <b>51</b>	APP CRS <b>202°</b>	Rwy Ldg TDZE <b>416</b> Apt Elev <b>423</b>
---	------------------------	---

# VOR RWY 18

PALESTINE MUNI (PSN)

DME required.

**NA** Rwy 18 helicopter visibility reduction below 3/4 SM NA.

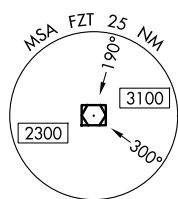
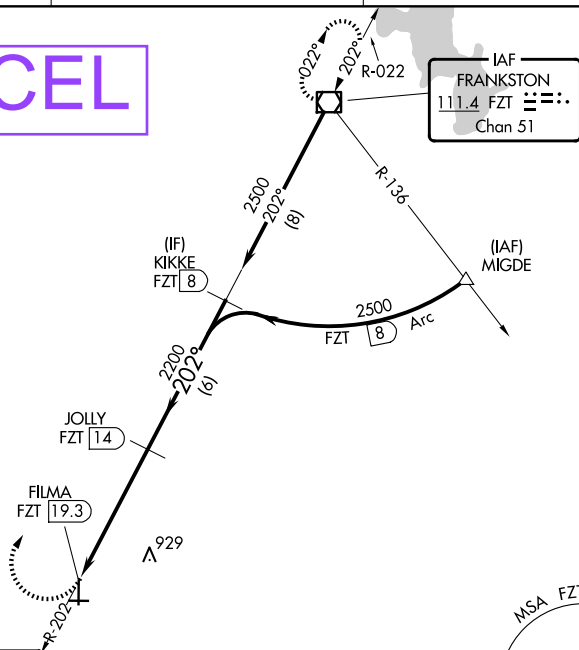
MISSING APPROACH: Climbing right turn to 2500 direct FZT VOR/DME and hold.

AWOS-3PT  
**118.025**

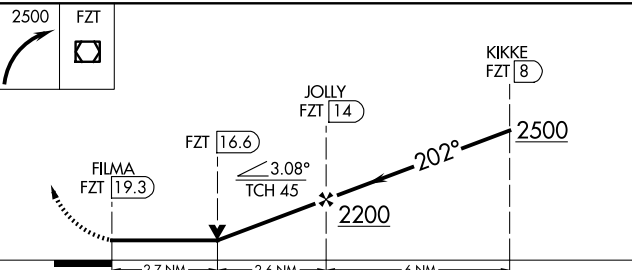
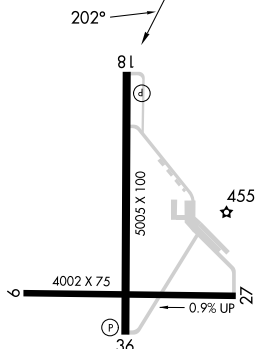
FORT WORTH CENTER  
**135.25 279.65**

UNICOM  
**122.7 (CTAF)**

**CANCEL**



ELEV 423 TDZE 416



CATEGORY	A	B	C	D
S-18	1320-1¼	904 (900-1¼)	1320-2½	904 (900-2½)
<b>C</b> CIRCLING	1320-1¼	897 (900-1¼)	1360-2¾ 937 (1000-2¾)	1360-3 937 (1000-3)

REIL Rwy 36  
MIRL Rwy 18-36 and 9-27

PALESTINE, TEXAS  
Amdt 6 15AUG19

31°47'N - 95°42'W

PALESTINE MUNI (PSN)  
**VOR RWY 18**

SC-5, 30 OCT 2025 to 27 NOV 2025

SC-5, 30 OCT 2025 to 27 NOV 2025