

Flight Procedures Cover Page	Task Action: P-NOTAM	Task Type: IAP	Estimated Chart Date: 05/14/2026	APWS Task ID: F2A631272D7348CB9503915C2E225120	APWS Project ID: 55A957360F7344D39B16CF732A5F4C1B
Procedure: RNAV (GPS) RWY 9 AMDT 0D		Enroute: NO	Specialist: Johnson, Timothy		Agreement Number:
Airport ID: 08A			Airport City: WETUMPKA		State: AL
Facility ID:	Facility Type:	Flight Inspection Remark Type:			

Procedure Comments:

Visibility Initiative (Garmin) - Update IAP visibility minimums IAW Order 8260.3, Chapter 3, Section 3-3. Visibility Minimums.

PROCESSED IAW TECHNICAL SUPPORT GROUP (AJF-17) MEMO DATED 07/07/2021, SUBJECT: GUIDANCE FOR PROCEDURAL CHANGES REQUIRING FLIGHT INSPECTION/VALIDATION.

CONTACT: CASEY HILL (405) 954-0624.



APP CRS	Rwy Idg	3013
092°	TDZE	197
	Apt Elev	197

RNAV (GPS) RWY 9

WETUMPKA MUNI (Ø8A)

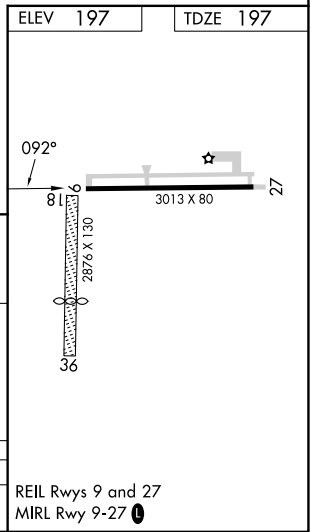
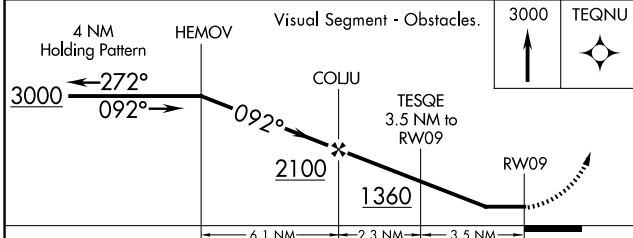
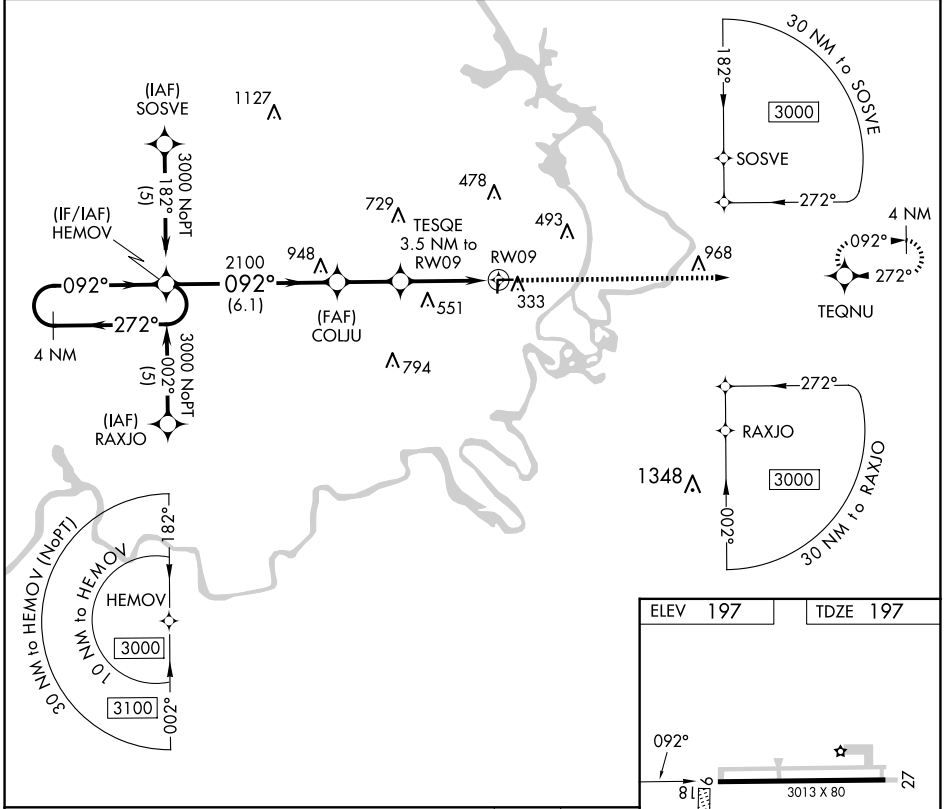
RNP APCH.

▼ Rwy 9 helicopter visibility reduction below 1 SM NA. Procedure NA at night.
 ▲ NA Use Montgomery Rgnl (Dannelly Fld) altimeter setting; when not received, use Alexander City altimeter setting and increase all MDA 120 feet and increase LNAV Cat A visibility ¼ SM and LNAV Cat C visibility ½ SM.

MISSED APPROACH: Climb to 3000 direct TEQNU and hold.

MONTGOMERY APP CON ★
121.2 269.05

UNICOM
123.05 (CTAF) 0



CATEGORY	A	B	C	D
LNAV MDA	1000-1 803 (900-1)	1000-1¼ 803 (900-1¼)	1000-2¼ 803 (900-2¼)	NA

SE-4, 22 JAN 2026 to 19 FEB 2026

SE-4, 22 JAN 2026 to 19 FEB 2026