RNAV (GPS) RWY 34

QUONSET STATE (OQU)

APP CRS	Rwy Ldg	7000
340°	TDZE	12
	Apt Elev	18

RNP APCH - GPS.

Circling Rwy 5 NA at night. When local altimeter setting not received, use PVD altimeter setting and increase all MDAs 40 feet and Circling visibility Cat D ¼ SM.

MISSED APPROACH: Climb to 2500 direct SALME and on track 340° to FOSTY and hold.

ATIS	PROVIDENCE APP CON★	QUONSET TOWER★	GND CON	UNICOM
118.6	123.675 244.875	126.35(CTAF)(L) 252.9	134.5 226.675	122.95

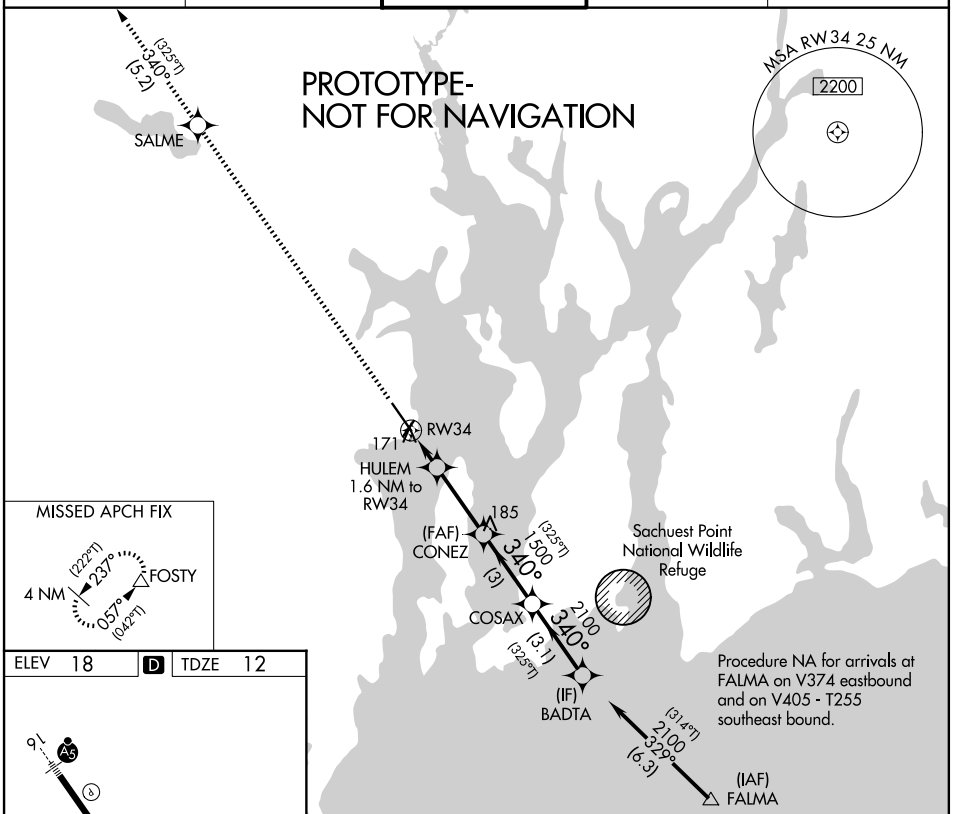

ELEV	18	D	TDZE	12

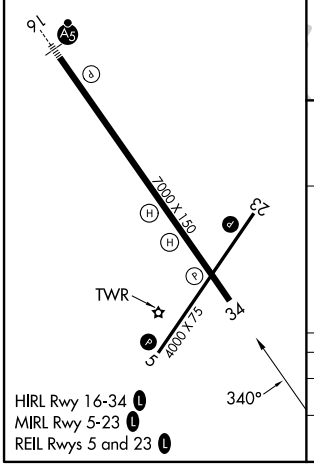

HIRL Rwy 16-34 (L)
MIRL Rwy 5-23 (L)
REIL Rwys 5 and 23 (L)

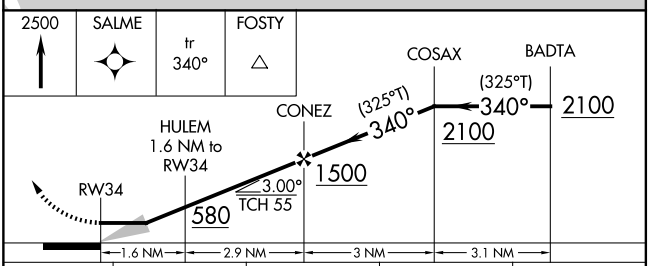

CATEGORY	A	B	C	D
LNAV MDA	480-1 468 (500-1)		480-1⅜ 468 (500-1⅜)	
CIRCLING	620-1 602 (700-1)		620-1¾ 602 (700-1¾)	880-2¾ 862 (900-2¾)