


Flight Procedures Cover Page	Task Action: P-NOTAM	Task Type: IAP	Estimated Chart Date: 09/03/2026	APWS Task ID: FCBFDB19CD3A4801B7BBE490259A51DC	APWS Project ID: 2725DDD957FB4A66B71AE94BF4B7463E
Procedure: RNAV (GPS) RWY 33 ORIG-D		Enroute: NO	Specialist: Johnson, Timothy		Agreement Number:
Airport ID: KGON			Airport City: GROTON (NEW LONDON)		State: CT
Facility ID:	Facility Type:	Flight Inspection Remark Type:			

**Procedure Comments:**

Visibility Initiative (Garmin) - Update IAP visibility minimums IAW Order 8260.3, Chapter 3, Section 3-3. Visibility Minimums.

PROCESSED IAW TECHNICAL SUPPORT GROUP (AJF-17) MEMO DATED 07/07/2021, SUBJECT: GUIDANCE FOR PROCEDURAL CHANGES REQUIRING FLIGHT INSPECTION/VALIDATION.

CONTACT: CASEY HILL (405) 954-0624.

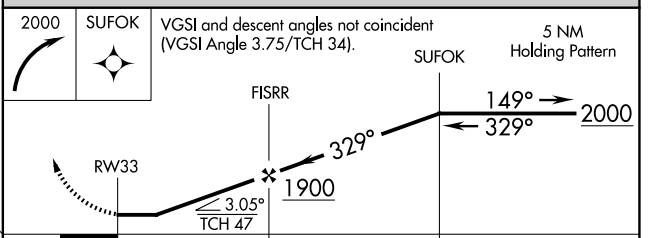
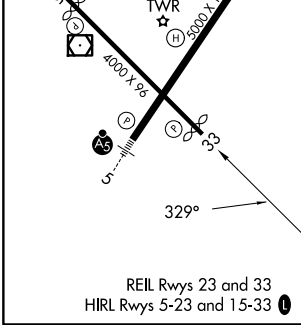
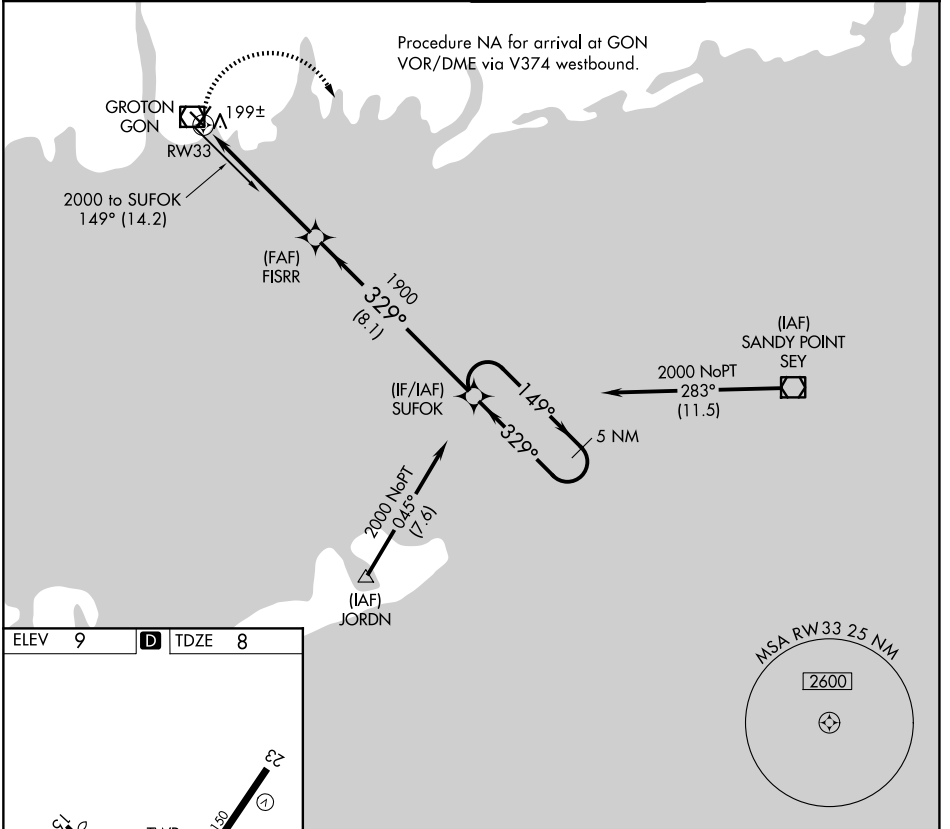


APP CRS	Rwy Ldg	<b>3666</b>
<b>329°</b>	TDZE	<b>8</b>
	Apt Elev	<b>9</b>

# RNAV (GPS) RWY 33

GROTON-NEW LONDON (GON)

RNP APCH.		MISSED APPROACH: Climbing right turn to 2000 direct SUFOK and hold.	
▽ Rwy 33 helicopter visibility reduction below ¼ SM NA.			
ATIS <b>127.0</b>	PROVIDENCE APP CON ★ <b>125.75 319.2</b>	GROTON TOWER ★ <b>125.6 (CTAF) 236.775</b>	GND CON <b>121.65 236.775</b>



CATEGORY	A	B	C	D
LNAV MDA	460-1	452 (500-1)	460-1¼ 452 (500-1¼)	460-1½ 452 (500-1½)

NE-1, 19 MAR 2026 to 16 APR 2026

NE-1, 19 MAR 2026 to 16 APR 2026